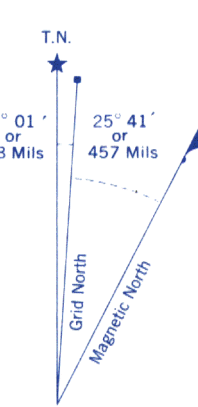
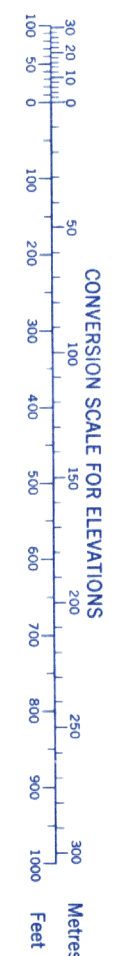


Refer to this map as: 93 L/5 EDITION 1 MCE SERIES A721

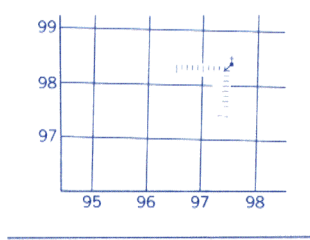


Use diagram only to obtain numerical values. APPROXIMATE MEAN DECLINATION 1972 FOR CENTRE OF MAP. Annual change decreasing 3.1'

ONE THOUSAND METRE UNIVERSAL TRANSVERSE MERCATOR GRID ZONE 9

GRID ZONE DESIGNATION	100,000 M. SQUARE IDENTIFICATION
9U	WL

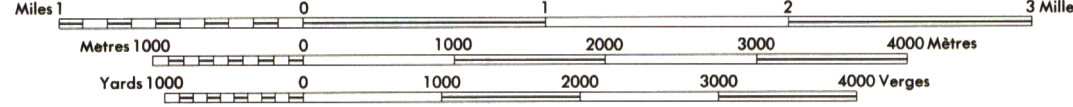
EXAMPLE OF METHOD USED TO GIVE A REFERENCE TO NEAREST 100 METRES. THE FOLLOWING GRID REFERENCE IS A SIMPLY ONE AND DOES NOT REFER TO A POINT ON THIS MAP



REFERENCE POINT	CHURCH (as above)
EASTING: Read number on grid line immediately to left of point. Estimate tenths of a square from this line eastward to point.	97 97.5
NORTHING: Read number on grid line immediately below point. Estimate tenths of a square from this line northward to point.	98 98.4
EXAMPLE: MILITARY GRID REFERENCE	975984
Nearest similar grid reference	100,000 metres (about 63 miles)

BURNIE LAKE
COAST LAND DISTRICT RANGE 5
BRITISH COLUMBIA

Scale 1:50,000 Échelle



Roads: loose or stabilized surface, all weather...
 Routes: loose surface, dry weather and unclassified streets...
 cart track...
 trail or portage...

This Provisional Map is equivalent to a standard map in accuracy of content.

Some names on this map are not yet official. Corrections or additions are invited by the Surveys and Mapping Branch.

CONTOUR INTERVAL: 100 FEET
 Elevations in feet above Mean Sea Level
 North American Datum 1927
 Transverse Mercator Projection

Cette carte provisoire équivaut à une carte régulière au point de vue précision de l'information.

Certains noms inscrits sur cette carte ne sont pas encore officiels. La Direction des levés et de la cartographie s'attend à un public de signaler corrections et additions.

EQUIDISTANCE DES COURBES: 100 PIEDS
 Élévations en pieds au-dessus du niveau moyen de la mer
 Système de référence géodésique nord-américain, 1927
 Projection transverse de Mercator

Établie en 1970, par la DIRECTION DES LEVÉS ET DE LA CARTOGRAPHIE, MINISTÈRE DE L'ÉNERGIE, DES MINES ET DES RESSOURCES, à partir des photographies aériennes prises en 1968. Levés sur le terrain en 1968. Imprimée en 1974.

Ces cartes sont en vente au Bureau des Cartes du Canada, ministère de l'Énergie, des Mines et des Ressources, Ottawa, ou chez le vendeur le plus près.

© Canada 1974, tous droits réservés.

Produced 1970, by the SURVEYS AND MAPPING BRANCH, DEPARTMENT OF ENERGY, MINES AND RESOURCES, from aerial photographs taken in 1968. Field surveys, 1968. Printed 1974.

Copies may be obtained from the Canada Map Office, Department of Energy, Mines and Resources, Ottawa, or your nearest map dealer.

© Canada Copyrights Reserved 1974.