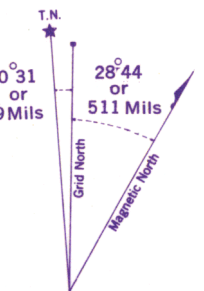
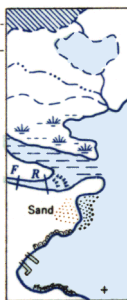


CANADA

DEPARTMENT OF MINES AND TECHNICAL SURVEYS SURVEYS AND MAPPING BRANCH

REFERENCE

- Trail .....
- Lot Line and Number .....
- Horizontal Control Point .....
- Boundary Mon. ....
- Spot Elevation, (in feet) .....
- Building .....
- Mill or Factory, small, Sawmill, etc. ....
- Tank; Gas, Oil or Water .....
- Church; Cemetery .....
- School; Post Office .....
- Mine or Open Cut .....
- Quarry .....
- Sand Dunes .....
- Lake, intermittent or Pond .....
- Lake or Shoreline, indefinite .....
- Stream, intermittent or dry .....
- Stream, indefinite .....
- Marsh or Swamp .....
- Inundated Land .....
- Falls; Rapids .....
- Foreshore Flats .....
- Bluff, Cliff or Escarpment .....
- Wharf or Pier .....
- Reef; Rock or Small Island .....
- Contours:
  - elevation .....
  - depression .....
  - approximate .....
  - Wooded Area .....



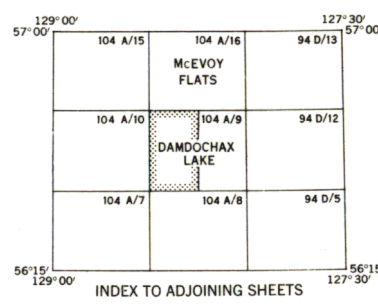
Use diagram only to obtain numerical values. APPROXIMATE MEAN DECLINATION 1954 FOR CENTRE OF SHEET Annual magnetic change 4' westerly

TO GIVE GRID REFERENCE ON THIS SHEET

FIGURES, SHOWING THE SMALLER figures printed around the margin of the map. These are for finding the full coordinates. USE ONLY THE LARGER FIGURES PRINTED IN THE MARGIN OR ON THE FACE OF THE MAP. Vic. 5 32

POINT HORIZONTAL CONTROL POINT			
FOR STANDARD MILITARY GRID REFERENCE			
East		North	
Take West edge of square in which point lies, and read the figure printed opposite the line on East or West margin or on the line itself on the face of the map. (Examine north Eastward.)	43	Take South edge of square in which point lies, and read the figure printed opposite the line on East or West margin or on the line itself on the face of the map. (Examine north Northward.)	67
East	432	North	674
STANDARD MILITARY GRID REFERENCE 432674		To nearest 100 Metres	
Nearest similar grid reference 100 000 Metres/Approximately 63 Miles			

ONE THOUSAND METRE UNIVERSAL TRANSVERSE MERCATOR GRID ZONE 9



MAGNETIC DECLINATION 29° 15' EAST. AT CENTRE OF SHEET 1954. Annual magnetic change 4' westerly.

INSPECTION OF THIS MAP USING 1985 SATELLITE IMAGERY REVEALED NO CHANGES IN MAJOR HYDROGRAPHIC OR CONSTRUCTED FEATURES. UNE VÉRIFICATION DE CETTE CARTE AU MOYEN D'IMAGES SATELLITE DE 1985 NA MONTRÉ AUCUN CHANGEMENT EN CE QUI CONCERNE LES ÉLÉMENTS HYDROGRAPHIQUES OU LES ÉLÉMENTS RAPPORTÉS (CONSTRUCTIONS) D'IMPORTANCE.

DAMDOCHAX LAKE BRITISH COLUMBIA 104 A/9 WEST HALF FIRST EDITION

Produced by the Surveys and Mapping Branch, Department of Mines and Technical Surveys, 1951, from air photographs taken in 1949. Printed by the Army Survey Establishment, R.C.E., Department of National Defence, 1954. Copies may be obtained from the Map Distribution Office, Department of Mines and Technical Surveys, Ottawa, at 25 cents per copy.

