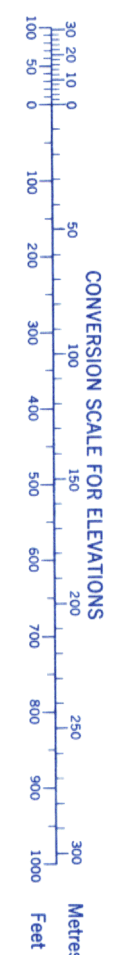


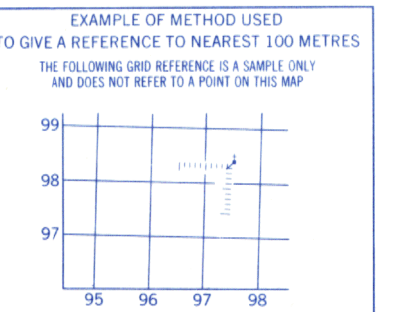
Refer to this map as: 93 L/7 EDITION 2 MCE SERIES A 721



Use diagram only to obtain numerical values. APPROXIMATE MEAN DECLINATION 1972 FOR CENTRE OF MAP. Annual change decreasing 3.7'

ONE THOUSAND METRE UNIVERSAL TRANSVERSE MERCATOR GRID ZONE 9

GRID ZONE DESIGNATION	100,000 M. SQUARE IDENTIFICATION
9U	XL




REFERENCE POINT	CHURCH (as above)
EASTING: Road number on grid line immediately to right of point. Estimate tenths of a square from this line eastward to point.	97 5
NORTHING: Road number on grid line immediately below point. Estimate tenths of a square from this line northward to point.	97 5
EXAMPLE: MILITARY GRID REFERENCE: 975954	
Nearest similar grid reference (100,000 metres (about 63 miles))	

First edition map updated by the SURVEYS AND MAPPING BRANCH, DEPARTMENT OF ENERGY, MINES AND RESOURCES, from aerial photographs taken in 1968. Culture check 1971. Printed 1975.

Copies may be obtained from the Canada Map Office, Department of Energy, Mines and Resources, Ottawa, or your nearest map dealer.

© Canada Copyrights Reserved 1975

Roads:	hard surface, all weather	pavé, toute saison	2	1/2 mile or more	1/2 mile or more
Roads:	hard surface, all weather	pavé, toute saison	2	1/2 mile or more	1/2 mile or more
Roads:	loose or stabilized surface, all weather	gravier aggloméré, toute saison	2	lines or more	lines or more
Roads:	loose surface, dry weather and unclassified streets	de gravier, temps sec et rues hors classe	2	lines or more	lines or more
Roads:	cart track	de terre	2	lines or more	lines or more
Roads:	trail, cut line or portage	sentier, percée ou portage	2	lines or more	lines or more



HOUSTON  
COAST LAND DISTRICT RANGE 5  
BRITISH COLUMBIA

Scale 1:50,000 Échelle

This Provisional Map is equivalent to a standard map in accuracy of content.

Some names on this map are not yet official. Corrections or additions are invited by the Survey and Mapping Branch.

CONTOUR INTERVAL: 100 FEET  
Elevations in Feet above Mean Sea Level  
North American Datum 1927  
Transverse Mercator Projection

Cette carte provisoire équivaut à une carte régulière au point de vue précision de l'information.

Certains noms inscrits sur cette carte ne sont pas encore officiels. La Direction des levés et de la cartographie saurait gré au public de lui signaler corrections et additions.

ELEVATIONS EN PIEDS AU DESSUS DU NIVEAU MOYEN DE LA MER  
Système de référence géodésique nord-américain, 1927  
Projection transverse de Mercator

Première édition mise à jour par la DIRECTION DES LEVÉS ET DE LA CARTOGRAPHIE, MINISTÈRE DE L'ÉNERGIE, DES MINES ET DES RESSOURCES, à partir de photographies aériennes prises en 1968. Vérification des ouvrages en 1971. Imprimé en 1975.

Ces cartes sont en vente au Bureau des Cartes du Canada, ministère de l'Énergie, des Mines et des Ressources, Ottawa, ou chez le vendeur le plus près.

© Canada 1975, tous droits réservés.