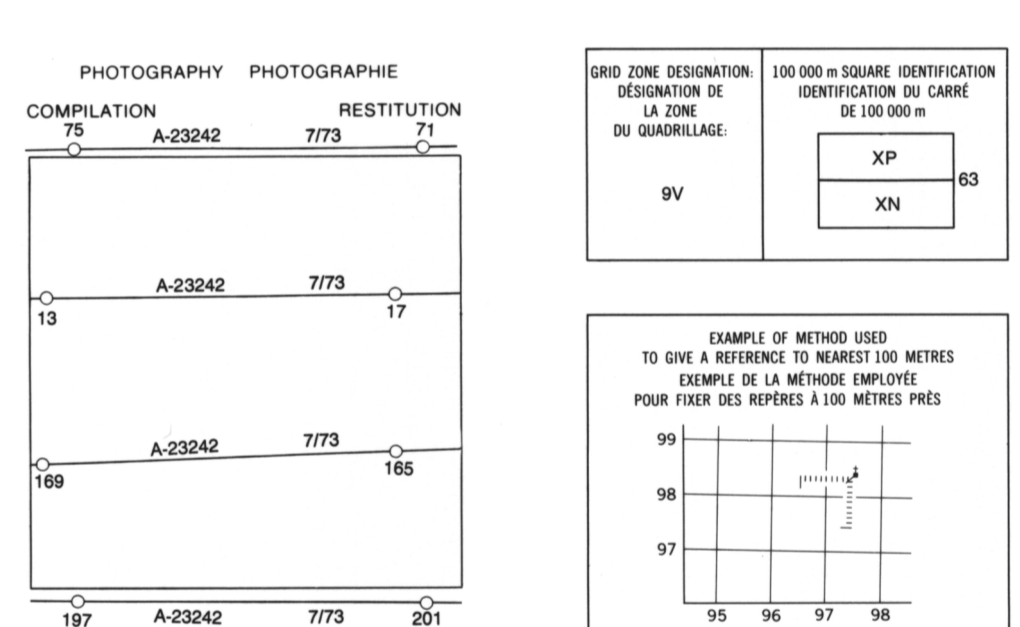
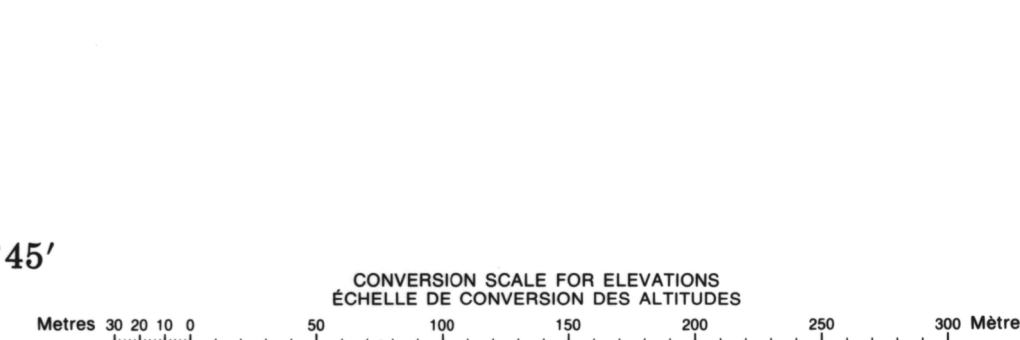


LEGEND - LÉGENDE table with symbols and descriptions for various map features like roads, bridges, and boundaries.



REFERENCE POINT CHURCH - ÉGLISE (as above) (ci-dessus) EASTING: Read number on grid line immediately to left of point. ABSISSES: Note le chiffre de la ligne de quadrillage immédiatement à gauche du repère.

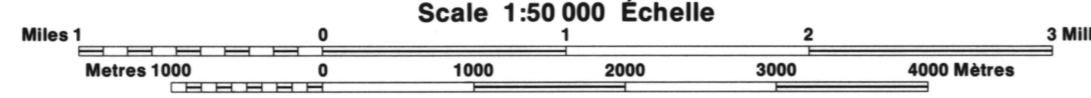
ONE THOUSAND METRE UNIVERSAL TRANSVERSE MERCATOR GRID TABLE with grid zone designations like 94 E/3, 94 D/14, 94 D/11.



PRODUCED BY THE SURVEYS AND MAPPING BRANCH, DEPARTMENT OF ENERGY, MINES AND RESOURCES, OTTAWA, PUBLISHED IN 1986.

ELEVATIONS IN METRES ABOVE MEAN SEA LEVEL CONTOUR INTERVAL 20 METRES NORTH AMERICAN DATUM 1927 TRANSVERSE MERCATOR PROJECTION

THORNE LAKE CASSIAR LAND DISTRICT BRITISH COLUMBIA COLOMBIE-BRITANNIQUE Scale 1:50 000 Échelle



ÉTABLI PAR LA DIRECTION DES LEVÉS ET DE LA CARTOGRAPHIE, MINISTÈRE DE L'ÉNERGIE, DES MINES ET DES RESSOURCES, OTTAWA, PUBLIÉE EN 1986.

THE 1984 MAGNETIC BEARING is 25°13' (448 mil) EAST OF GRID NORTH. ANNUAL CHANGE DECREASING 9.1'