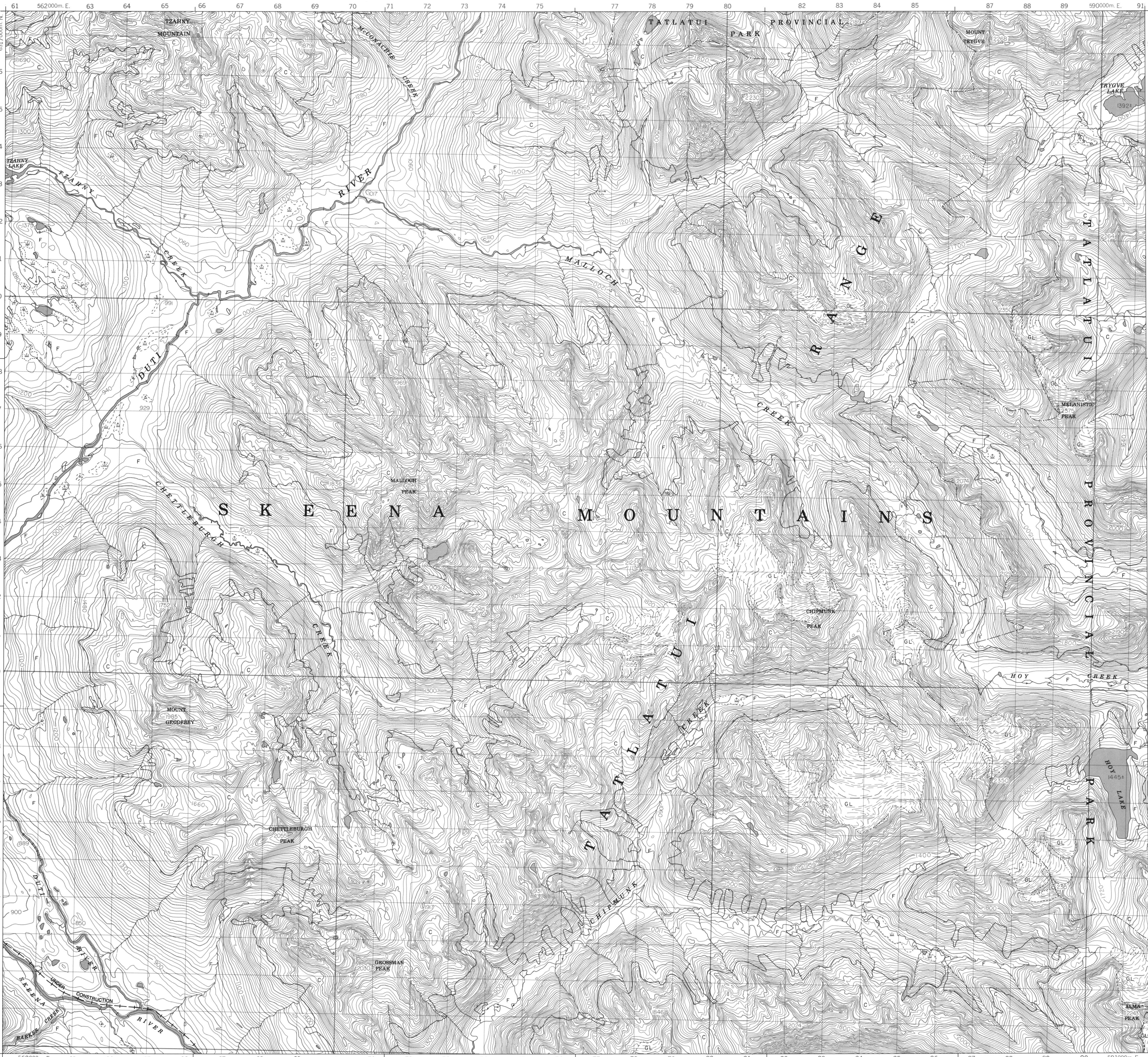


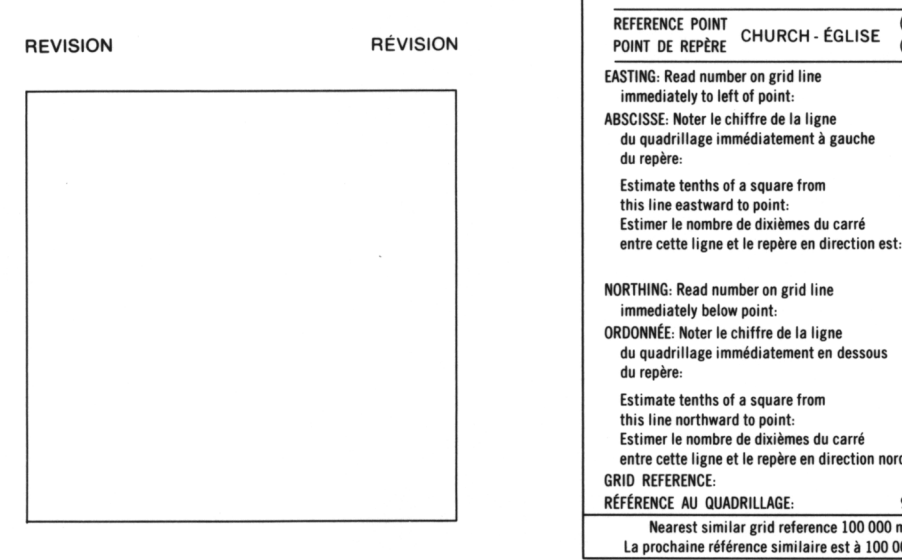
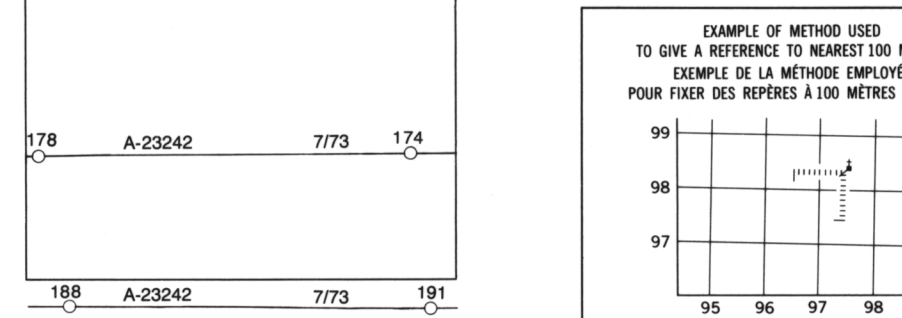

Military users, refer to this map as: Référence de cette carte pour usage militaire: SERIES A 701 SÉRIE MAP 94 D/13 CARTE ÉDITION 1 MCE ÉDITION

MALLOCH CREEK 94 D/13 ÉDITION 1 ÉDITION



LEGEND - LÉGENDE. A detailed table listing symbols for various features such as roads, railways, bridges, and terrain types, with corresponding symbols and descriptions in both English and French.

GLOSSARY - GLOSSAIRE UNDER CONSTRUCTION EN CONSTRUCTION



ONE THOUSAND METRE UNIVERSAL TRANSVERSE MERCATOR GRID. A table showing grid zone designations for the map area, including coordinates like 104 H/1, 94 E/4, 94 E/3, etc.



PRODUCED BY THE SURVEYS AND MAPPING BRANCH, DEPARTMENT OF ENERGY, MINES AND RESOURCES, OTTAWA, PUBLISHED IN 1986.

ELEVATIONS IN METRES ABOVE MEAN SEA LEVEL CONTOUR INTERVAL 20 METRES NORTH AMERICAN DATUM 1927 TRANSVERSE MERCATOR PROJECTION

MALLOCH CREEK BRITISH COLUMBIA COLOMBIE-BRITANNIQUE Scale 1:50 000 Échelle

ÉTABLIE PAR LA DIRECTION DES LEVÉS ET DE LA CARTOGRAPHIE, MINISTÈRE DE L'ÉNERGIE, DES MINES ET DES RESSOURCES, OTTAWA, PUBLIÉE EN 1986.

La REPRÉSENTATION MAGNÉTIQUE en 1984 est à 28°20' (468 mls) à l'EST DU NORD DU QUADRILLAGE.

PROVISIONAL PRINT IMPRESSION PROVISOIRE

Energy, Mines and Resources Canada / Énergie, Mines et Ressources Canada