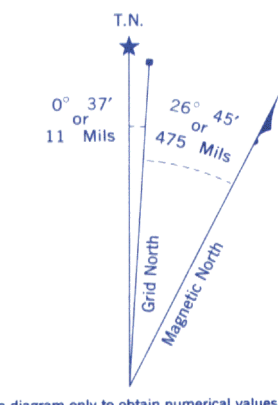
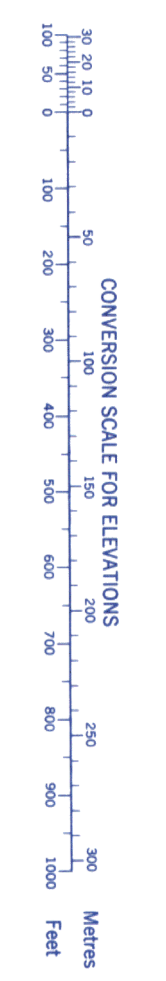
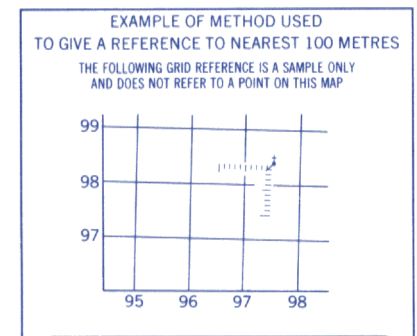
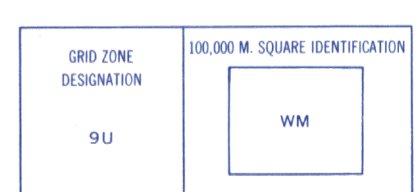


Refer to this map as: 103 P/8 EDITION 1 MCE SERIES A 721



Use diagram only to obtain numerical values. APPROXIMATE MEAN DECLINATION 1966 FOR CENTRE OF MAP. Annual change decreasing 3.8'

ONE THOUSAND METRE UNIVERSAL TRANSVERSE MERCATOR GRID ZONE 9

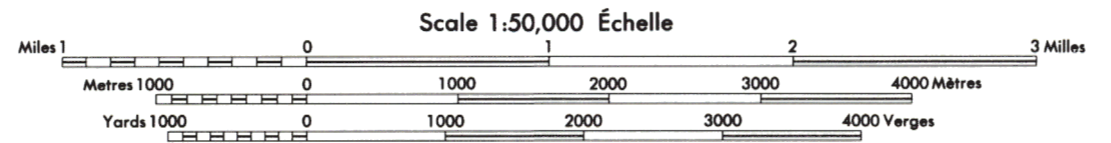


REFERENCE POINT	CHURCH (as above)
EASTING: Read number on grid line immediately to left of point	97
Estimate tenths of a square from this line nearest to point	5
NORTHING: Read number on grid line immediately below point	98
Estimate tenths of a square from this line nearest to point	4
EXAMPLE MILITARY GRID REFERENCE	975984
Nearest similar grid reference	100,000 metres (about 63 miles)

Produced 1967 by the SURVEYS AND MAPPING BRANCH, DEPARTMENT OF ENERGY, MINES AND RESOURCES, from aerial photographs taken in 1956. Field surveys 1962. Partially updated from 1967 aereal information. Printed 1969.

Copies may be obtained from the Map Distribution Office, Department of Energy, Mines and Resources, Ottawa.

Roads	Routes
loose or stabilized surface, all weather	gravier aggloméré, toute saison
loose surface, dry weather and unclassified streets	de graver, temps sec et rues hors classe
cart track	de terre
trail or portage	sentier ou portage



KITWANGA LAKE
CASSIAR DISTRICT
BRITISH COLUMBIA

Scale 1:50,000 Échelle

This Provisional Map is equivalent to a standard map in accuracy of content.
Some names on this map are not yet official. Corrections or additions are invited by the Survey and Mapping Branch.

Cette carte provisoire équivaut une carte régulière au point de vue précision de l'information.
Certains noms inscrits sur cette carte ne sont pas encore officiels. La Direction des levés et de la cartographie serait fort au plaisir de lui signaler corrections et additions.

Établi en 1967 par la DIRECTION DES LEVÉS ET DE LA CARTOGRAPHIE, MINISTÈRE DE L'ÉNERGIE, DES MINES ET DES RESSOURCES, à partir de photographies aériennes prises en 1956. Levés sur le terrain en 1962. Mise à jour partielle d'après des renseignements aériens en 1967. Imprimé en 1969.

Ces cartes sont en vente au Bureau de distribution des cartes, ministère de l'Énergie, des Mines et des Ressources, Ottawa.