

FISH PASSAGE ASSESSMENT OF HIGHWAY 16 AND CN RAIL IN THE BULKLEY WATERSHED

MAP 1 OF 5
MAP SCALE - 1:50,000

2.5 0 2.5 5 7.5 KMS




PROJECTION: UTM

DATE: AUGUST 2006




COMPANY: GWA

MAP SYMBOLS






CULVERT INFORMATION

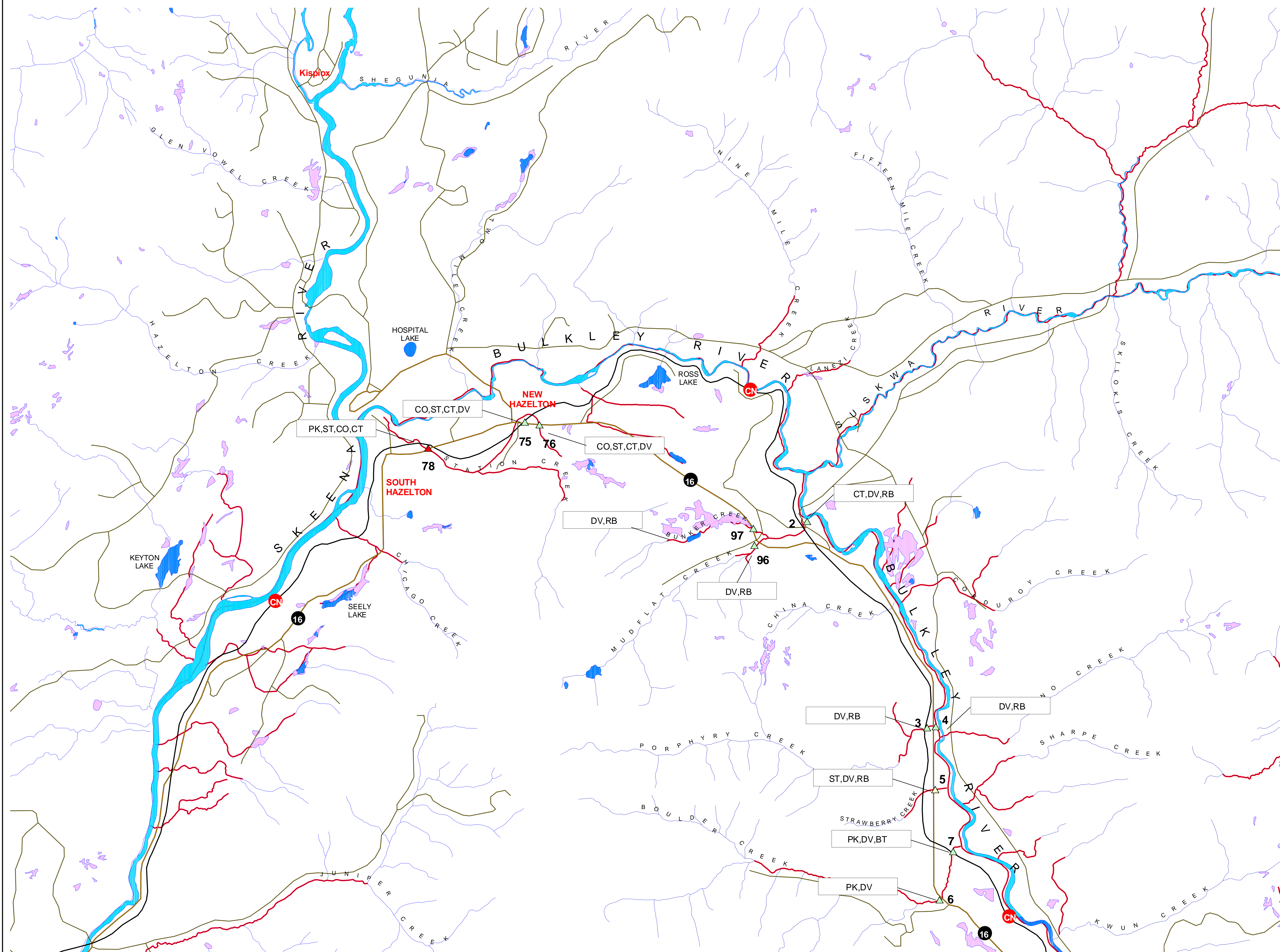

-  NO BARRIER
-  PARTIAL BARRIERS
-  FULL BARRIERS

TRANSPORTATION FEATURES

-  HIGHWAYS
-  CN RAIL
-  ROADS

WATER FEATURES

-  CREEKS AND STREAMS
-  SWAMPS
-  LAKES
-  RIVERS
-  FISH PRESENCE (< 8 % GRADIENT)



FISH SPECIES CODES

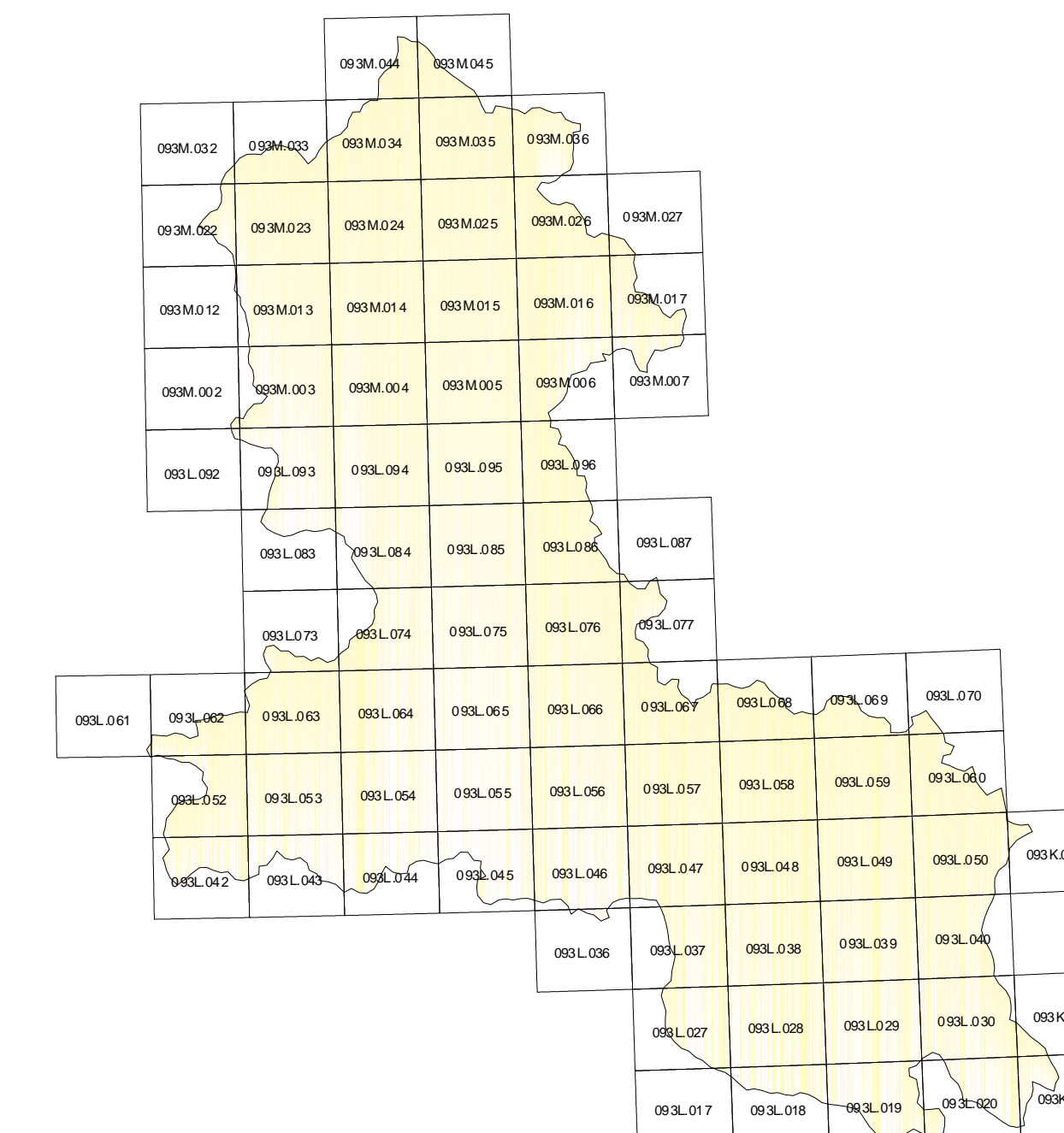
CODE	COMMON NAMES
CH	CHINOOK SALMON
CM	CHUM SALMON
CO	COHO SALMON
PK	PINK SALMON
SK	SOCKEYE SALMON
KO	KOKANEE
ST	STEELHEAD
DV	DOLLY VARDEN
CT	CUTTHROAT TROUT
BT	BULL TROUT
MW	MOUNTAIN WHITEFISH
CAS	PRICKLY SCULPIN

SKEENA FISHERIES COMMISSION GEOGRAPHIC INFORMATION SYSTEMS DEPT.

P.O. BOX 166, HAZELTON B.C., V0J 1Y0
TEL: 250.842.2288 FAX: 250.842.6435
EMAIL: GIS_GWA@GWAONLINE.CA

DRAWN BY: L. WILLIAMS
DATE: MARCH 2007

INSET MAP



SOURCE INFORMATION

BASE: 1:20,000 T.R.I.M. STR SYM: INV
LOC: FDG LK SYM: N/A
HAB: INV
FISH: INVD
DATE INV: AUG. 2006 INV MGNT: GWA