

**APPENDIX 1. Sample Site Information Including FDIS Reach Cards,
Site Cards, Fish Cards, and Site Photographs.**

List and Sorting Order of Information

Stream Name	Watershed Code/ILP	Reach #	Site #	NID #	TRIM Map #
Unnamed	ILP 81	1	48	605	103I.036
Dasque Creek	400-152200	1	35	635	103I.036
Dasque Creek	400-152200	3	39	622	103I.036
Dasque Creek	400-152200	5	42	601	103I.026
Dasque Creek	400-152200	6	44	602	103I.026
Unnamed	ILP 218	1	36	621	103I.036
Unnamed	ILP 284	1	37	604	103I.036
Unnamed	ILP 375	1	1	623	103I.036
Unnamed	400-152200-50500	1	41	603	103I.035
Unnamed	400-152200-87900	1	45	600	103I.025
Middle Creek	400-154700	2	21	626	103I.036
Middle Creek	400-154700	3	30	625	103I.036
Middle Creek	400-154700	4	34	607	103I.036
Unnamed	ILP 185	1	22	627	103I.036
Unnamed	400-154700-14600	2	23	634	103I.036
Unnamed	400-154700-14600-45700	1	24	280	103I.036
Unnamed	ILP 477	1	25	282	103I.036
Unnamed	ILP 481	1	47	284	103I.036
Unnamed	ILP 485	1	46	283	103I.036
Unnamed	400-154700-14600-59700	1	27	281	103I.036
Unnamed	ILP 379	1	29	624	103I.036
Unnamed	ILP 459	1	31	620	103I.036
Unnamed	ILP 476	1	32	619	103I.036
Unnamed	ILP 583	1	33	606	103I.036
Whitebottom Creek	400-159700	7	18	636	103I.036
Whitebottom Creek	400-159700	8	20	285	103I.036
Unnamed	400-159700-14300	1	19	637	103I.036
Unnamed	400-160900	4	16	628	103I.046
Unnamed	400-160900	5	17	608	103I.036
Unnamed	400-160900	5	18	641	103I.036
Unnamed	ILP 35	1	12	629	103I.046
Unnamed	ILP 28	2	14	632	103I.046
Unnamed	ILP 46	2	15	630	103I.046
Unnamed	ILP 36	1	13	631	103I.046
Unnamed	ILP 13	1	11	633	103I.046
White Creek	420-332600	1	1	618	103I.047
White Creek	420-332600	4	5	612	103I.037
White Creek	420-332600	5	8	615	103I.037
White Creek	420-332600	7	10	614	103I.037
Unnamed	ILP 30	1	4	609	103I.047
Unnamed	420-332600-08300	1	2	610	103I.047
Unnamed	ILP 27	1	3	611	103I.047
Unnamed	420-332600-47000	1	1	617	103I.037
Unnamed	420-332600-57700	1	7	616	103I.037
Unnamed	420-332600-73000	1	9	613	103I.037

Note: Digital versions of all forms are available on the Field Data Information System (FDIS) databases delivered to B.C. Environment, Skeena Region and Skeena Cellulose Inc., Terrace, B.C..

Unnamed (ILP 81) - Reach 1



Plate 1. Reach 1 - sample site 48. Upstream view of a dry channel (above).

Dasque Creek (400-152200) - Reach 1



Plate 2. Reach 1 - sample site 35. Upstream view (above) and downstream view (below).



Dasque Creek (400-152200) - Reach 3



Plate 3. Reach 3 - sample site 39. Upstream view (above) and downstream view (below).



Dasque Creek (400-152200) - Reach 5



Plate 4. Reach 5 - sample site 42. Upstream view (above).

Dasque Creek (400-152200) - Reach 6



Plate 5. Reach 6 - sample site 44. Upstream view (above) and downstream view (below).



Unnamed Creek (ILP 218) - Reach 1



Plate 6. Reach 1 - sample site 36. Upstream view (above) and downstream view (below).



Unnamed Creek (ILP 284) - Reach 1



Plate 7. Reach 1 - sample site 37. Upstream view (above) and downstream view (below).



Unnamed Creek (ILP 375) - Reach 1



Plate 8. Reach 1 - sample site 1. Upstream view (above) and downstream view (below).



Unnamed Creek (400-152200-50500) - Reach 1



Plate 9. Reach 1 - sample site 41. Upstream view (above) and downstream view (below).



Unnamed Creek (400-152200-87900) - Reach 1



Plate 10. Reach 1 - sample site 45. Upstream view (above) and downstream view (below).



Unnamed Creek (400-154700) – Reach 2



Plate 11. Reach 2 - sample site 21. Upstream view of main channel (top right) and downstream view of main channel (bottom right). Upstream view of side channel (middle left).

Unnamed Creek (400-154700) - Reach 3



Plate 12. Reach 3 - sample site 30. Upstream view (above) and downstream view (below).



Unnamed Creek (400-154700) - Reach 4




Plate 13. Reach 4 - sample site 34. Upstream view (above) and downstream view (below).



Unnamed Creek (400-154700-14600) – Reach 2



Plate 14. Reach 2 - sample site 23. Upstream view (top right) and downstream view (bottom right). Aerial view of a 6 metre high waterfall (middle left).

Unnamed Creek (400-154700-14600-45700) - Reach 1



Plate 15. Reach 1 - sample site 24. Upstream view (above) and downstream view (below).



Unnamed Creek (ILP 477) - Reach 1



Plate 16. Reach 1 - sample site 25. Upstream view (above) and downstream view (below).



Unnamed Creek (ILP 481) - Reach 1



Plate 17. Reach 1 - sample site 34. Upstream view (above) and downstream view (below).



Unnamed Creek (ILP 485) - Reach 1



Plate 18. Reach 1 - sample site 46. Upstream view (above) and downstream view (below).



Unnamed Creek (400-154700-1460059700) – Reach 1



Plate 19. Reach 1 - sample site 27. Upstream view (top right) and downstream view (bottom right). Upstream view of a 1 metre high waterfall (middle left).

Unnamed Creek (ILP 379) - Reach 1



Plate 20. Reach 1 - sample site 29. Upstream view (above) and downstream view (below).



Unnamed Creek (ILP 459) - Reach 1



Plate 21. Reach 1 - sample site 31. Upstream view at sample site (above).

Unnamed Creek (ILP 476) - Reach 1



Plate 22. Reach 1 - sample site 32. Upstream view at sample site (above).

Unnamed Creek (ILP 583) - Reach 1



Plate 23. Reach 1 - sample site 33. Upstream view (above) and downstream view (below).



Whitebottom Creek (400-159700) - Reach 7



Plate 24. Reach 7 - sample site 18. Upstream view (above) and downstream view (below).



Whitebottom Creek (400-159700) - Reach 8



Plate 25. Reach 8 - sample site 20. Upstream view (above) and downstream view (below).



Unnamed Creek (400-159700-14300) - Reach 1



Plate 26. Reach 1 - sample site 19. Upstream view of sample site (above).

Unnamed Creek (400-160900) - Reach 4




Plate 27. Reach 4 - sample site 16. Upstream view (above) and downstream view (below).



Unnamed Creek (400-160900) - Reach 5



Plate 28. Reach 5 - sample site 17. Upstream view (above) and downstream view (below).



Unnamed Creek (ILP 35) - Reach 1



Plate 29. Reach 1 - sample site 12. Upstream view (above) and downstream view (below).



Unnamed Creek (ILP 28) - Reach 2



Plate 30. Reach 2 - sample site 14. Upstream view (above) and downstream view (below).



Unnamed Creek (ILP 46) - Reach 2



Plate 31. Reach 2 - sample site 15. Upstream view (above) and downstream view (below).



Unnamed Creek (ILP 13) - Reach 1



Plate 32. Reach 1 - sample site 11. Upstream view (above) and downstream view (below).



White Creek (420-332600) - Reach 1



Plate 33. Reach 1 - sample site 1. Upstream view (above) and downstream view (below).



White Creek (420-332600) - Reach 4



Plate 34. Reach 4 - sample site 5. Upstream view (above) and downstream view (below).



White Creek (420-332600) - Reach 5



Plate 35. Reach 5 - sample site 8. Upstream view (above) and downstream view (below).





Plate 36. Reach 7 - sample site 10. Upstream view (top right) and downstream view (bottom right). Aerial view of a 10 metre high waterfall (middle left).

Unnamed Creek (ILP 30) - Reach 1




Plate 37. Reach 1 - sample site 4. Upstream view (above) and downstream view (below).



Unnamed Creek (420-332600-8300) - Reach 1



Plate 38. Reach 1 - sample site 2. Upstream view (above) and downstream view (below).



Unnamed Creek (ILP 27) - Reach 1



Plate 39. Reach 1 - sample site 3. Upstream view (above) and downstream view (below).



Unnamed Creek (420-332600-47000) - Reach 1



Plate 40. Reach 1 - sample site 1. Upstream view of sample site (above).

Unnamed Creek (420-332600-57700) - Reach 1



Plate 41. Reach 1 - sample site 7. Upstream view (above) and downstream view (below).



Unnamed Creek (420-332600-73000) - Reach 1



Plate 42. Reach 1 - sample site 9. Upstream view (above) and downstream view (below).

