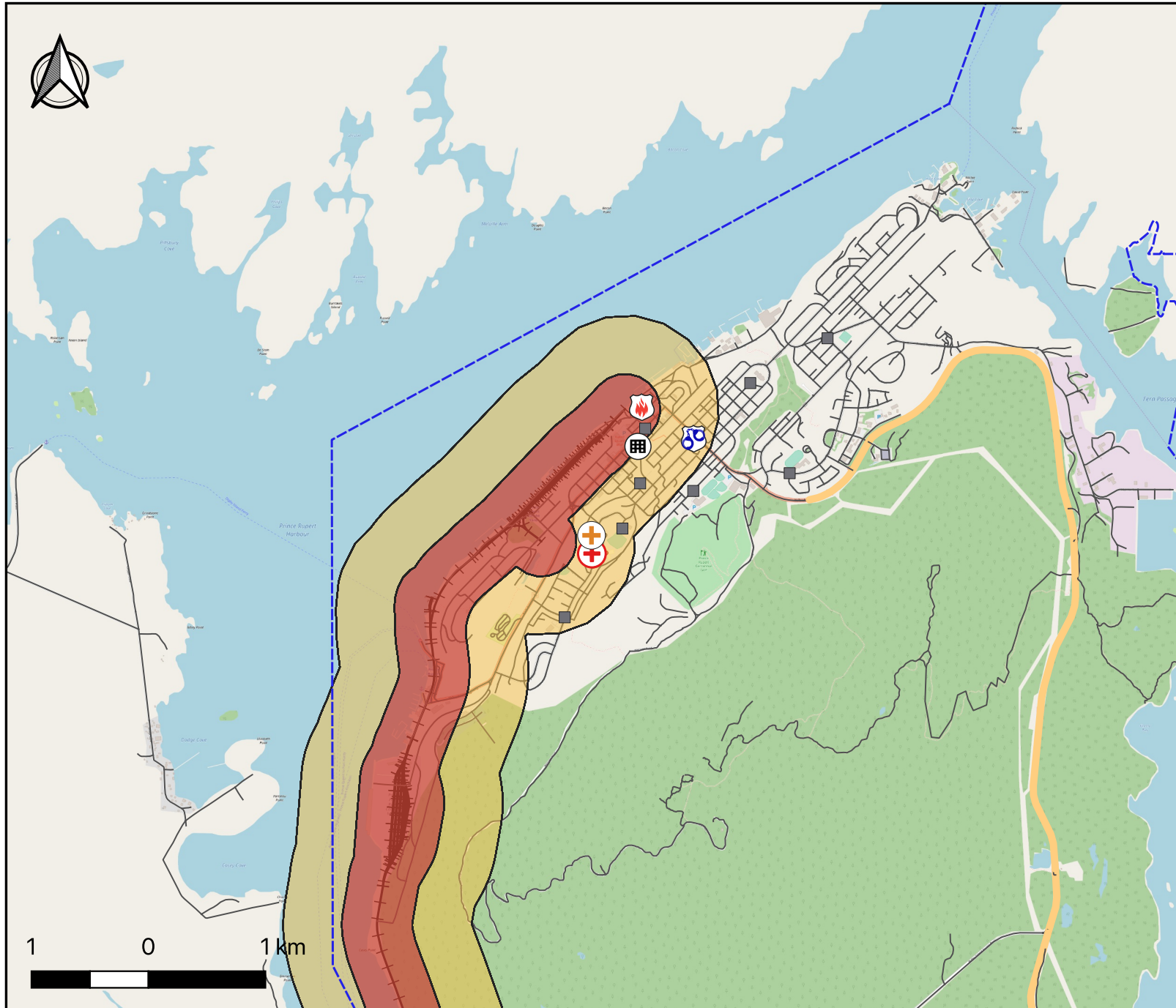


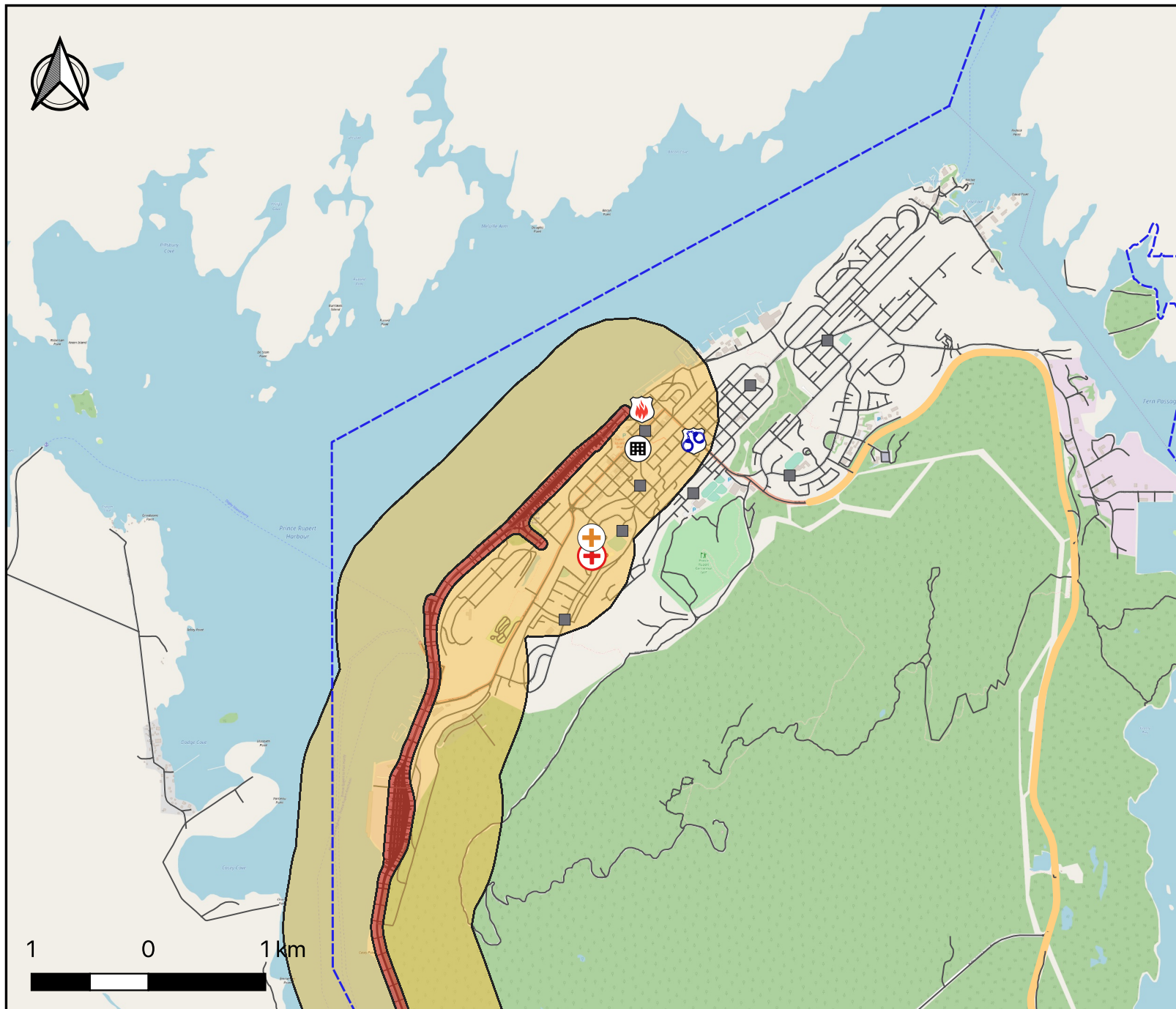
# Diesel Rail Evacuation Zones - Prince Rupert



- Ambulance Station
- Fire Station
- Police Station
- Hospital
- City Hall
- School
- CN Rail Line
- Roads**
  - Highway
  - Local Road
  - Municipal Boundary
  - Spill Evacuation Zone (300 m)
  - Fire Evacuation Zone (800 m)

Distances for evacuation zones are referenced from the North American 2016 Emergency Response Guidebook, available at <https://tc.gc.ca/eng/canutec/guide-menu-227.htm>

# Methanol Rail Evacuation Zones - Prince Rupert

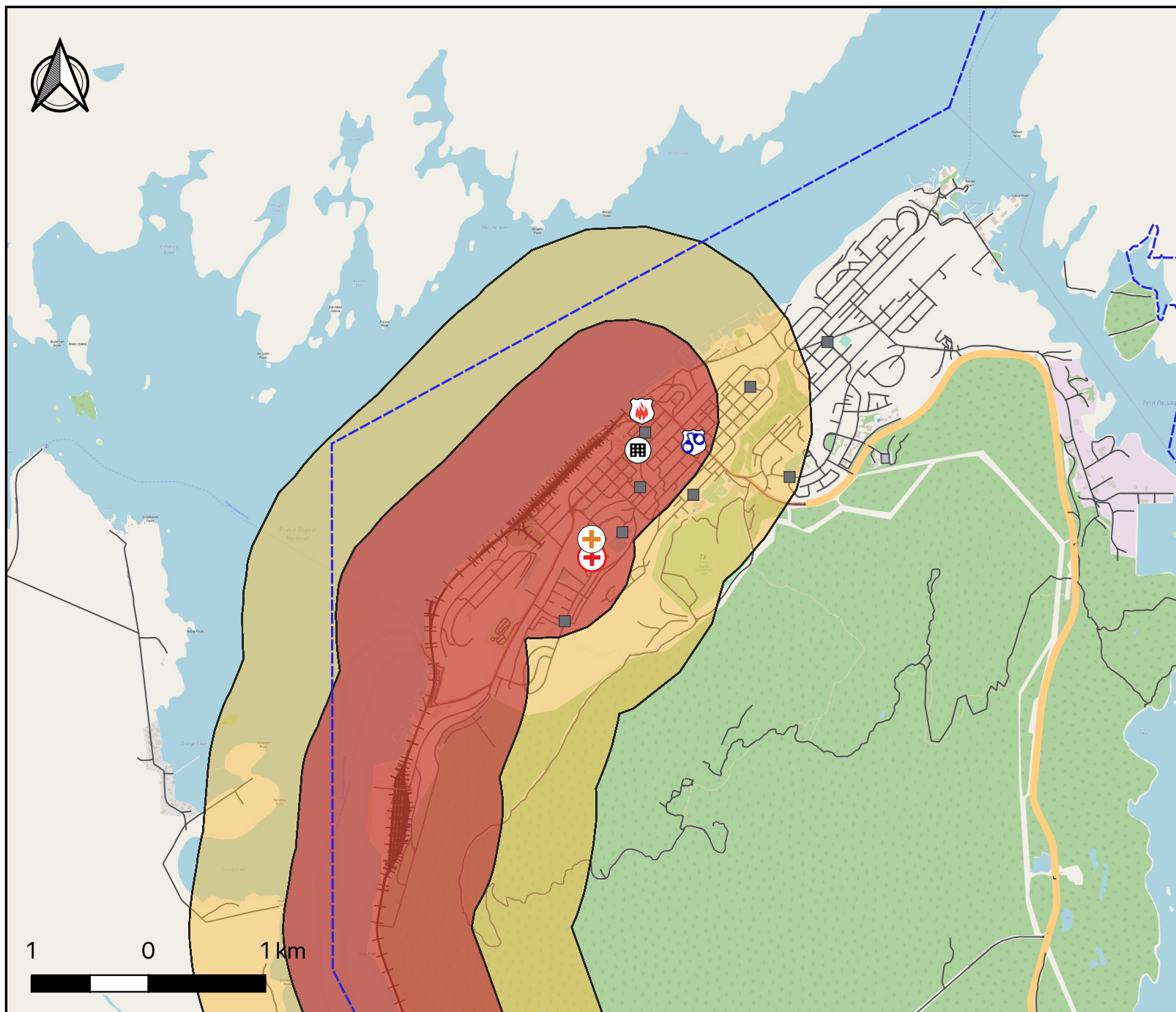


- Ambulance Station
- Fire Station
- Police Station
- Hospital
- City Hall
- School
- CN Rail Line
- Roads**
  - Highway
  - Local Road
- Municipal Boundary
- Spill Evacuation Zone (50 m)
- Fire Evacuation Zone (800 m)

Distances for evacuation zones are referenced from the North American 2016 Emergency Response Guidebook, available at <https://tc.gc.ca/eng/canutec/guide-menu-227.htm>



# Propane Rail Evacuation Zones - Prince Rupert



- Ambulance Station
- Fire Station
- Police Station
- Hospital
- City Hall
- School
- CN Rail Line
- Roads**
  - Highway
  - Local Road
- Municipal Boundary
- Spill Evacuation Zone (800 m)
- Fire Evacuation Zone (1600 m)

Distances for evacuation zones are referenced from the North American 2016 Emergency Response Guidebook, available at <https://tc.gc.ca/eng/canutec/guide-menu-227.htm>