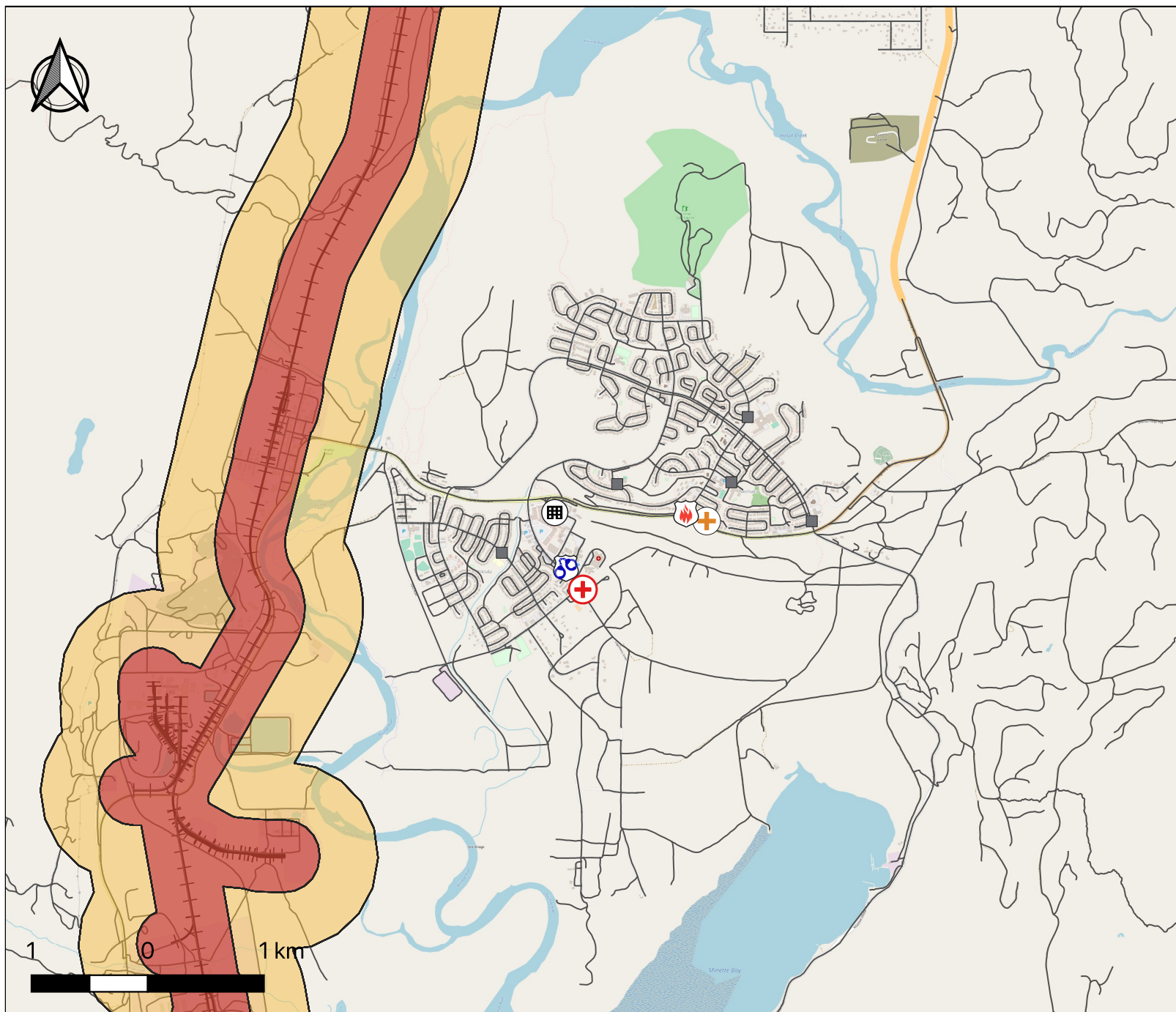


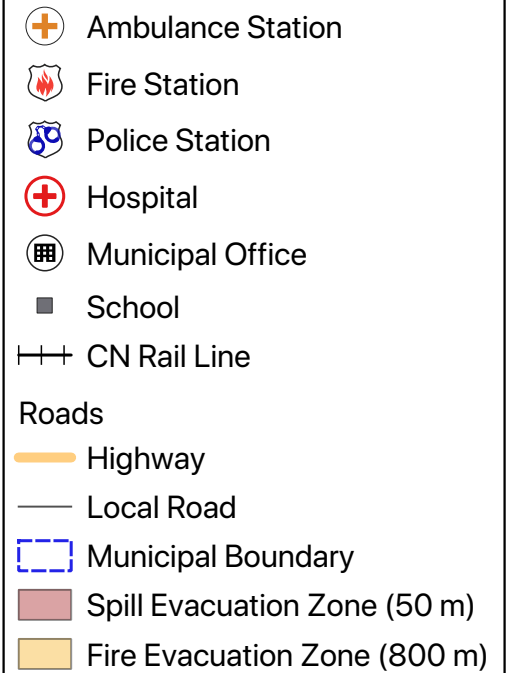
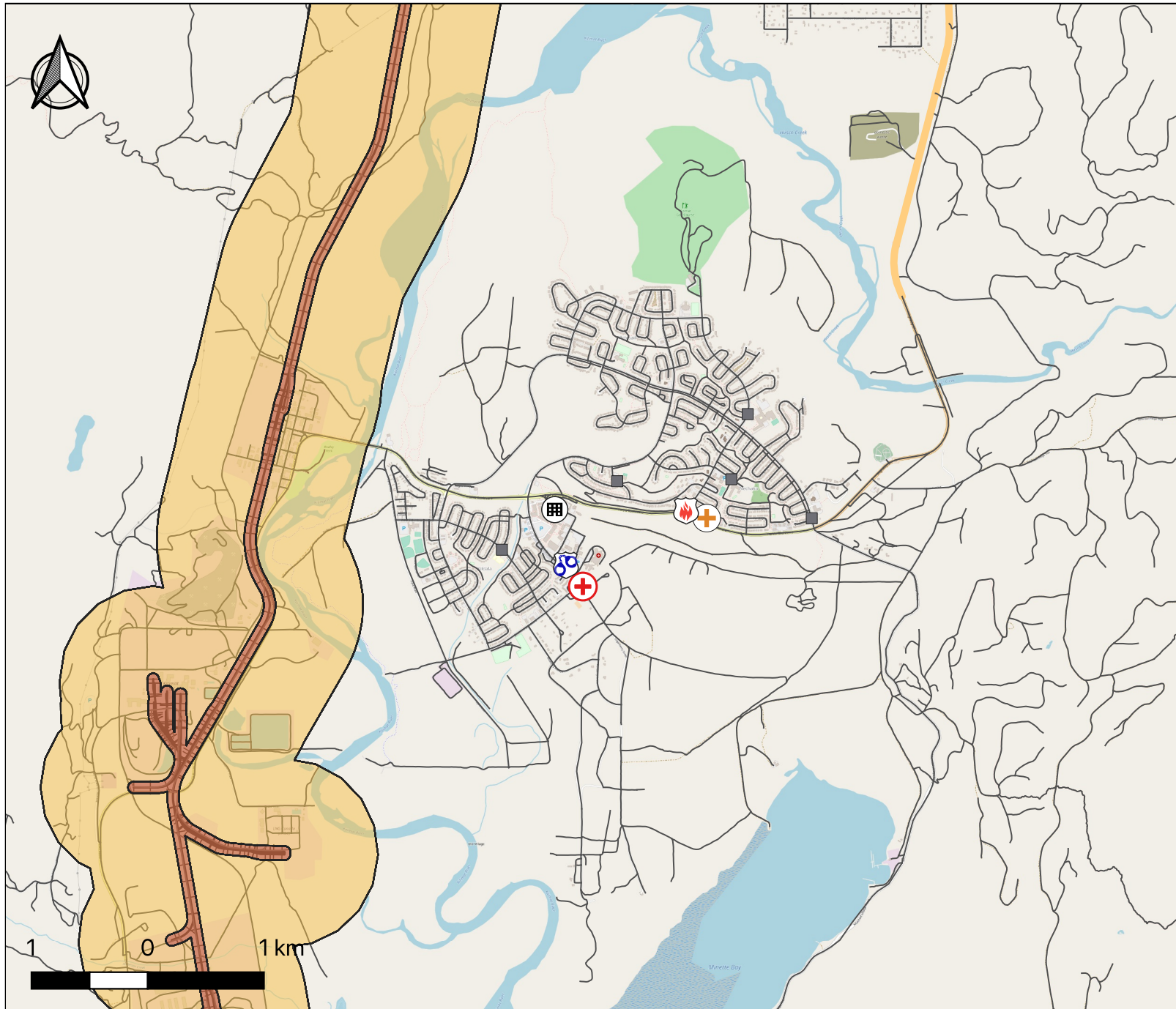
Diesel Rail Evacuation Zones - Kitimat



- Ambulance Station
- Fire Station
- Police Station
- Hospital
- Municipal Office
- School
- CN Rail Line
- Roads**
 - Highway
 - Local Road
- Municipal Boundary
- Spill Evacuation Zone (300 m)
- Fire Evacuation Zone (800 m)

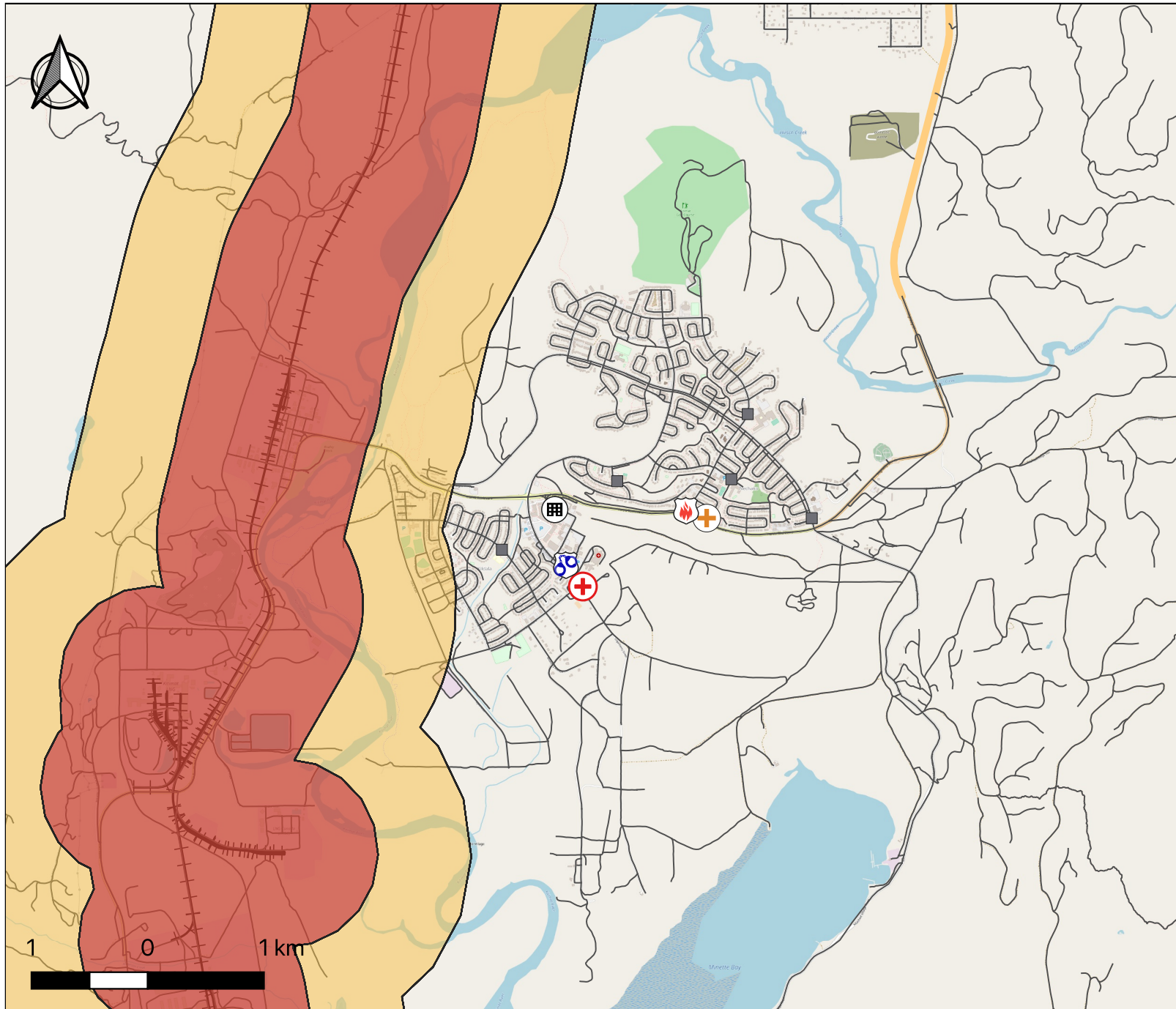
Distances for evacuation zones are referenced from the North American 2016 Emergency Response Guidebook, available at <https://tc.gc.ca/eng/canutec/guide-menu-227.htm>

Methanol Rail Evacuation Zones - Kitimat



Distances for evacuation zones are referenced from the North American 2016 Emergency Response Guidebook, available at <https://tc.gc.ca/eng/canutec/guide-menu-227.htm>

Propane Rail Evacuation Zones - Kitimat



- Ambulance Station
- Fire Station
- Police Station
- Hospital
- Municipal Office
- School
- CN Rail Line
- Roads**
 - Highway
 - Local Road
- Municipal Boundary
- Spill Evacuation Zone (800 m)
- Fire Evacuation Zone (1600 m)

Distances for evacuation zones are referenced from the North American 2016 Emergency Response Guidebook, available at <https://tc.gc.ca/eng/canutec/guide-menu-227.htm>