





Kalum Sustainable Resource Management Plan
 Map 3 - Landscape Units & Undeveloped Watersheds



Legend


 Undeveloped Watershed

**Landscape Unit
 Biodiversity Emphasis Options**


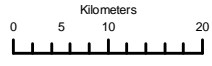
-  Higher
-  Intermediate
-  Lower
-  Protected

Produced for:
 Integrated Land Management Bureau
 Planning - Regional Client Services Division






Produced by:
 Land Information Management



w:\s\m\work\areal\malkow\Kalum_SRMP\mxd\document_maps\Map3 - LandscapeUnits.mxd
 Map 3 - Landscape Units & Undeveloped Watersheds
 Projection: Albers Equal Area Conic, NAD83
 Date Created: April 10th, 2006
 Created by: Loretta Malkow - Skeena Region
 Scale: 1:800,000

Legend

-  Kalum SRMP Area
-  Park / Protected Area / Ecological Reserve
-  Waterbody
-  Road (paved or gravel)
-  River or Stream or Lake

