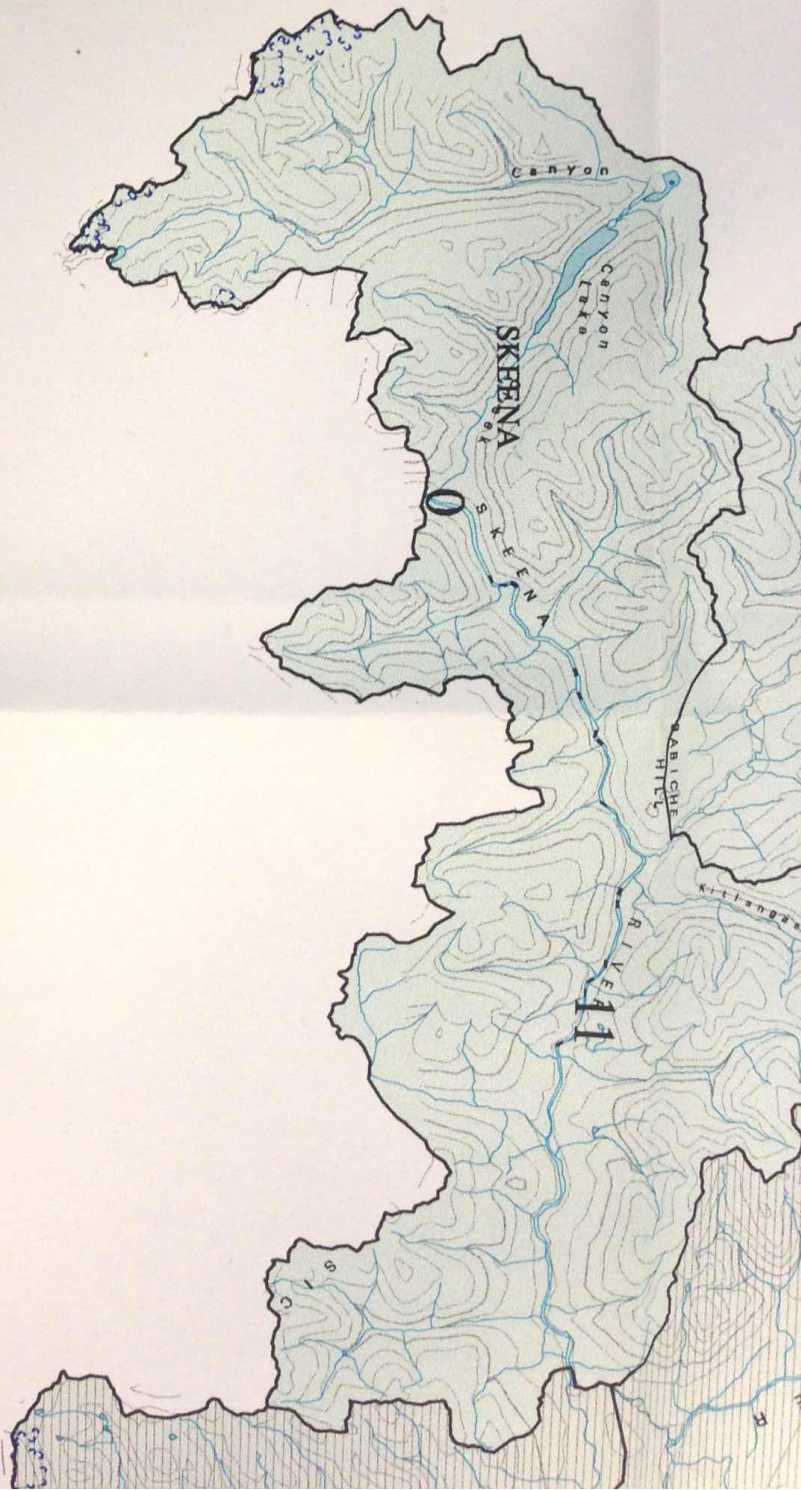




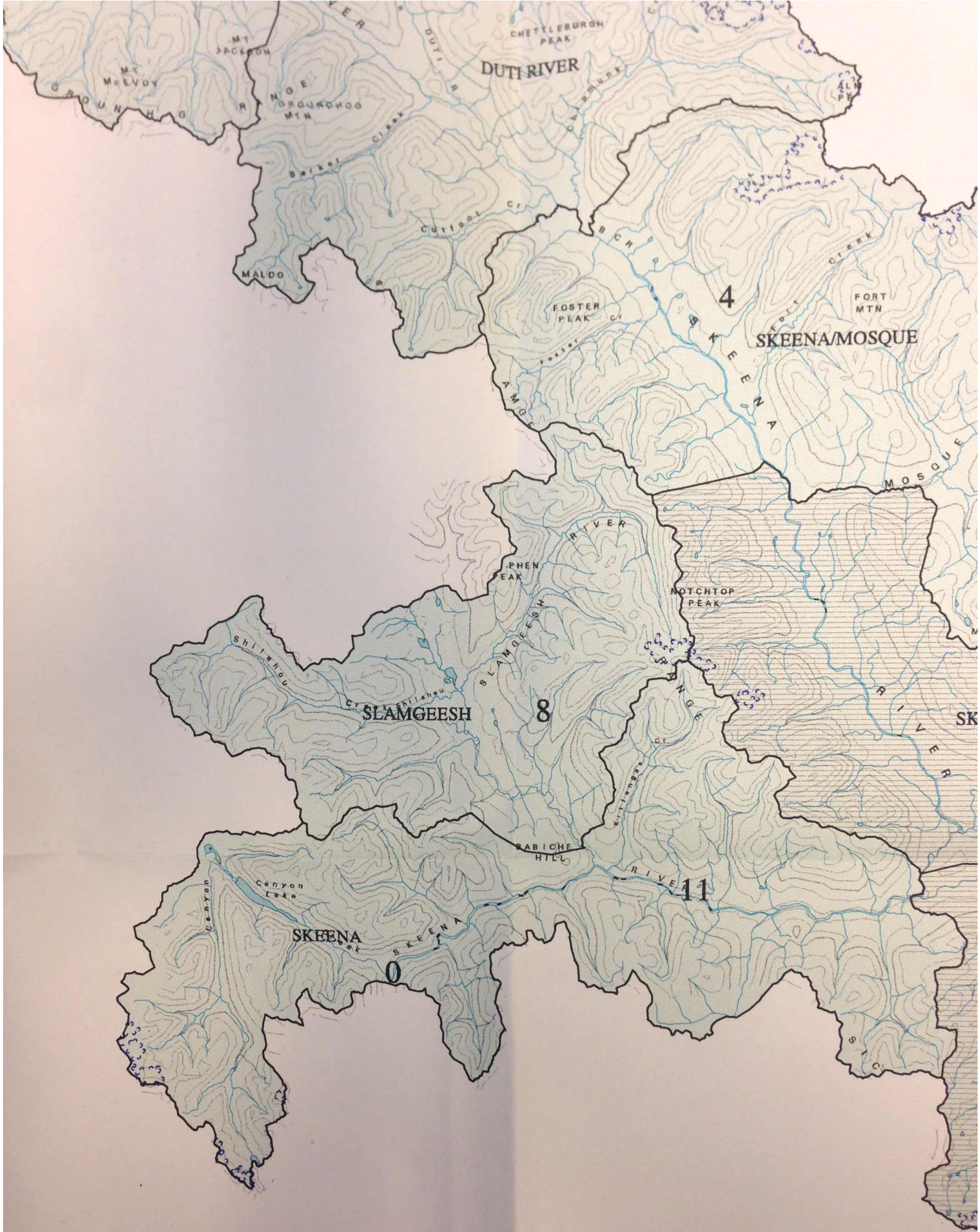


Produced by
B.C. Environment,
Omineca Region GIS Section
September 23, 1997

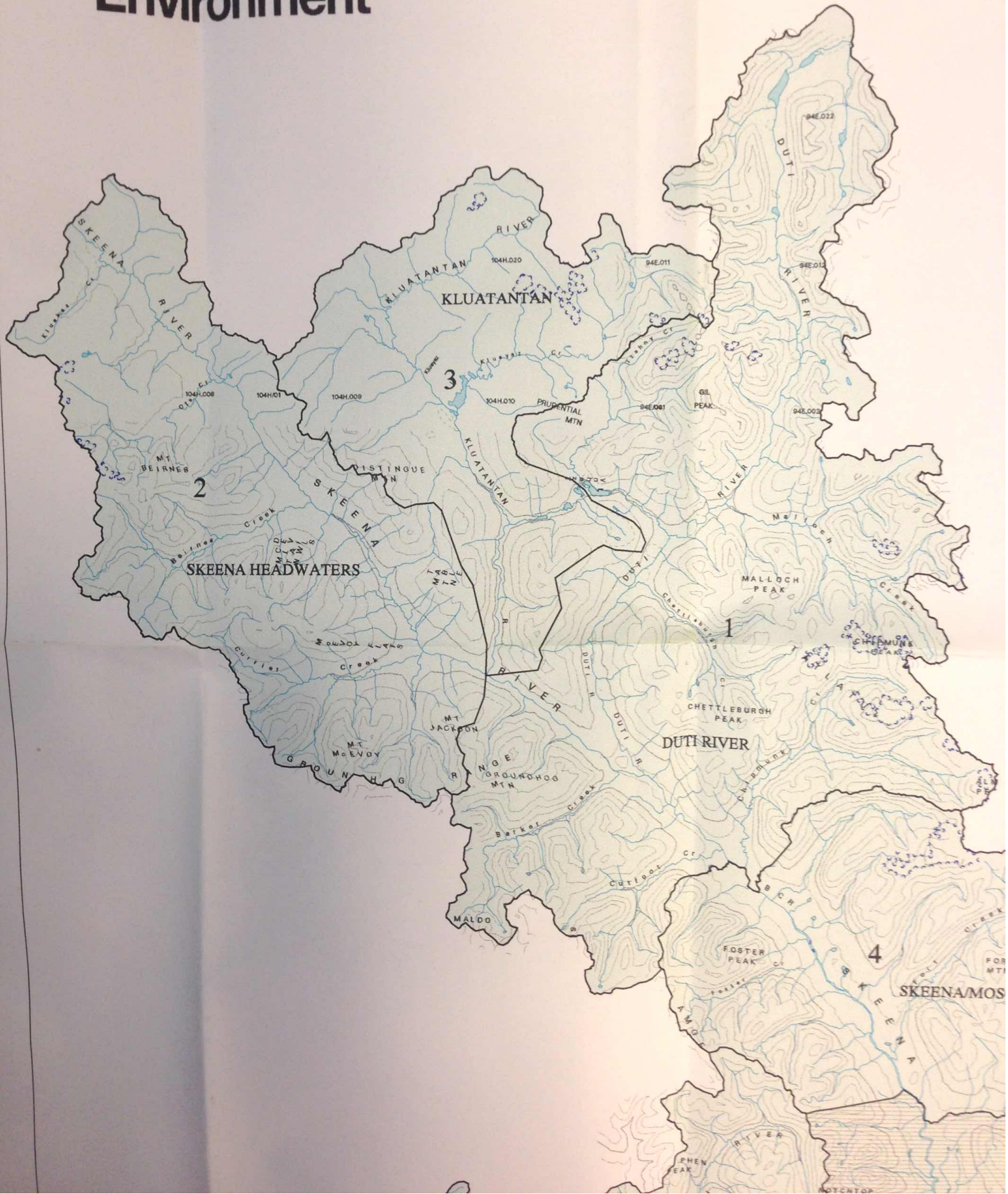


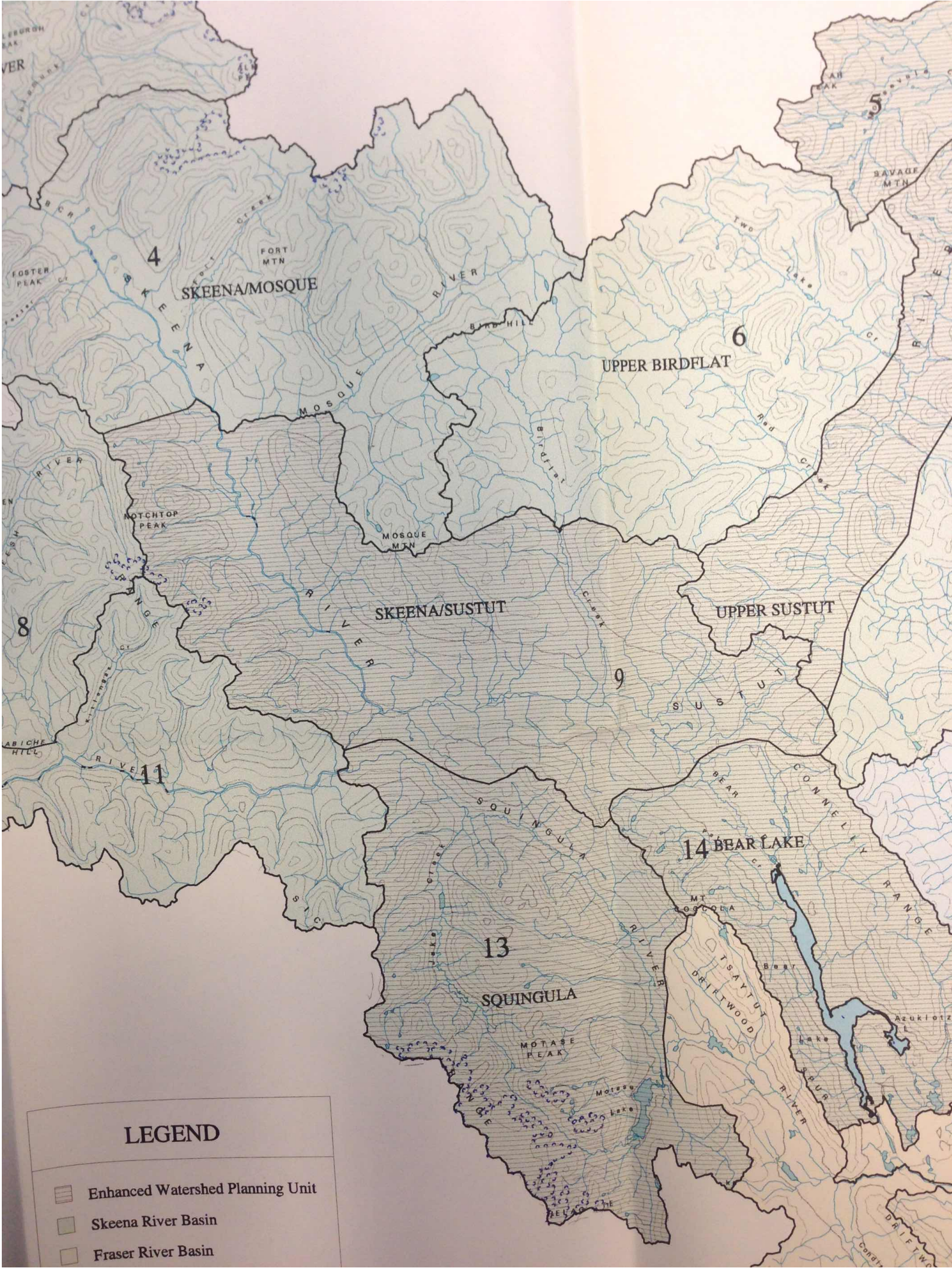
LEGEND

	Enhanced Watershed Planning Unit
	Skeena River Basin
	Fraser River Basin
	Omineca River Basin






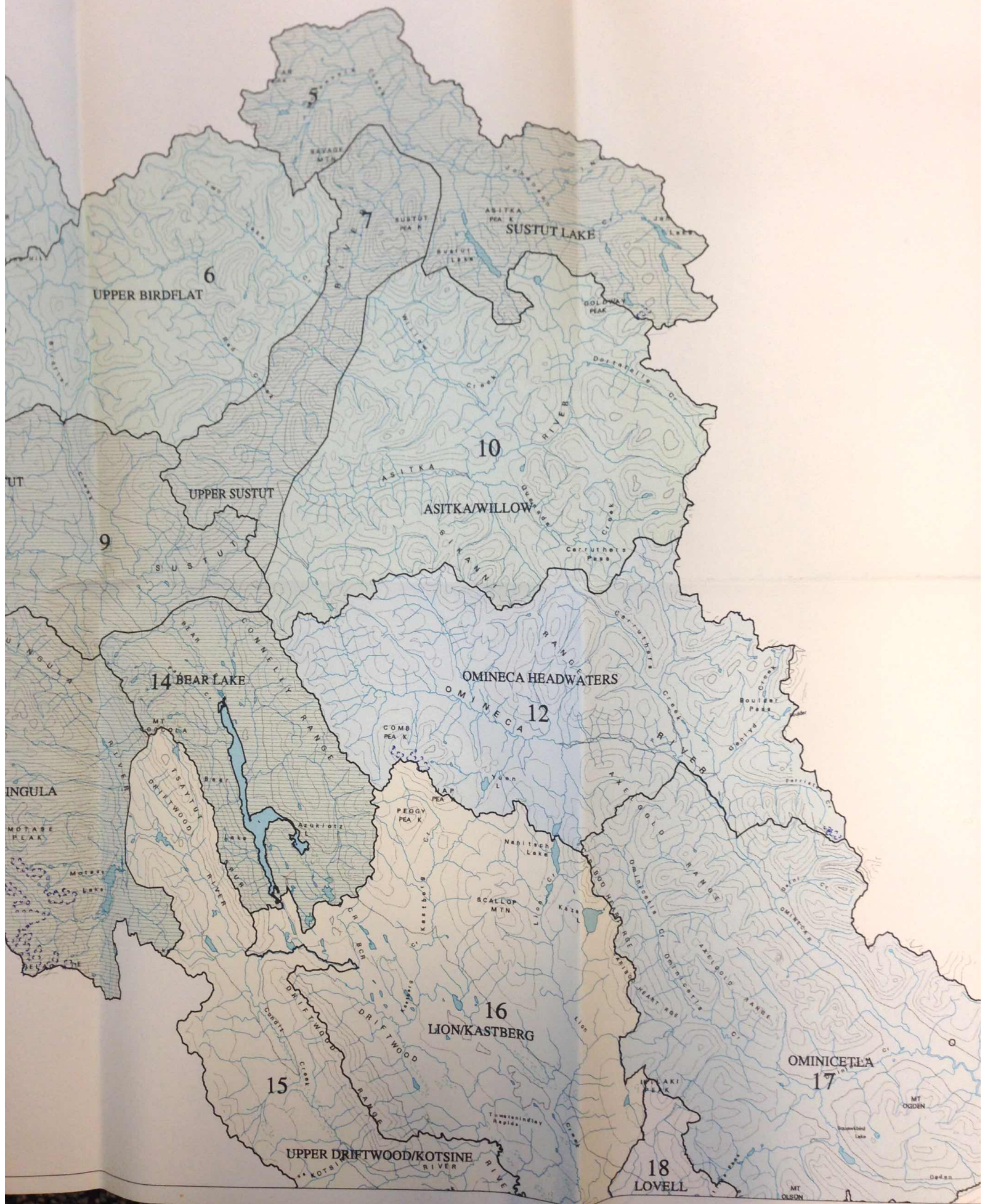
LEGEND

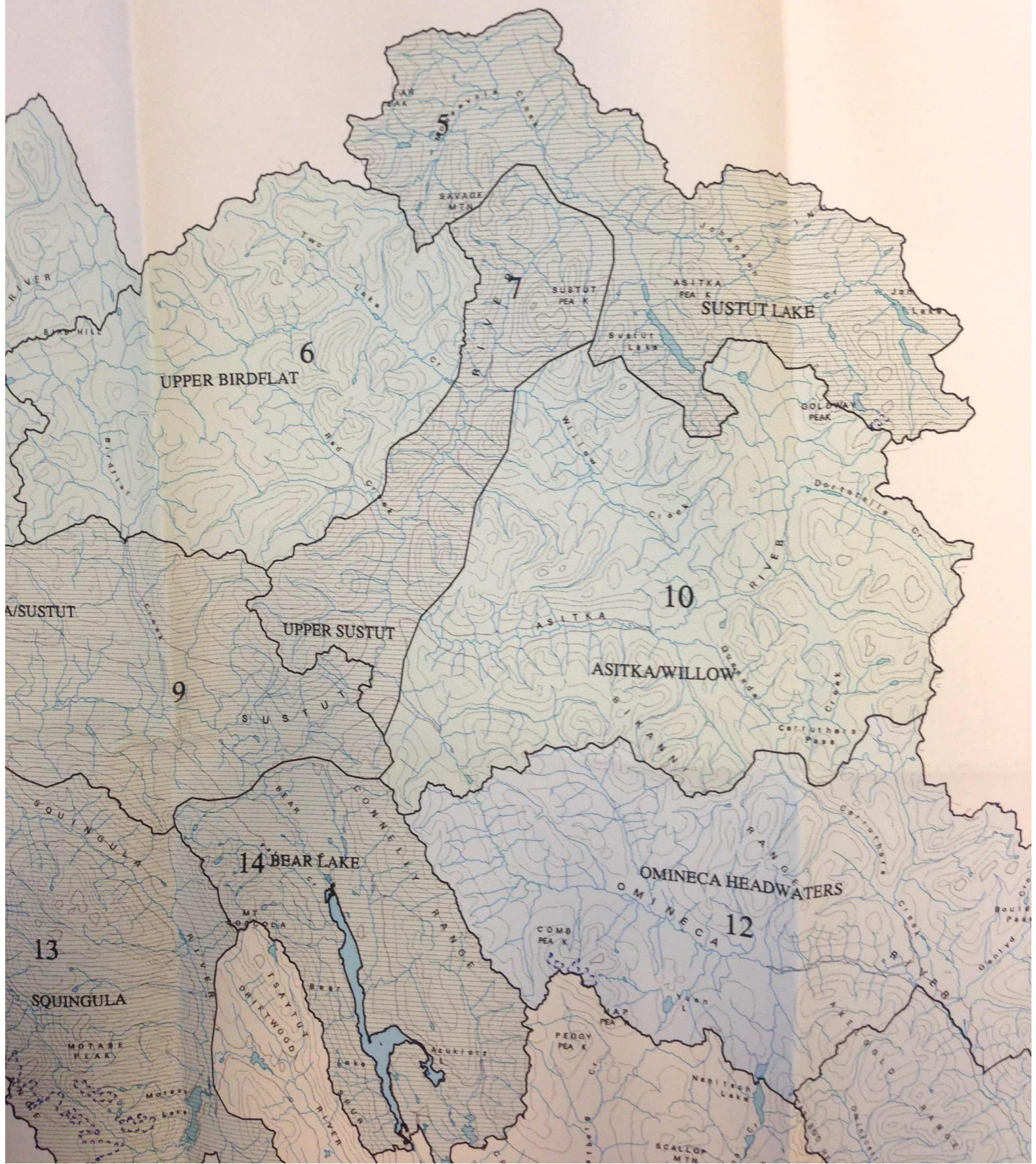




LEGEND

-  Enhanced Watershed Planning Unit
-  Skeena River Basin
-  Fraser River Basin



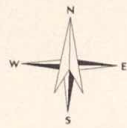




BRITISH
COLUMBIA

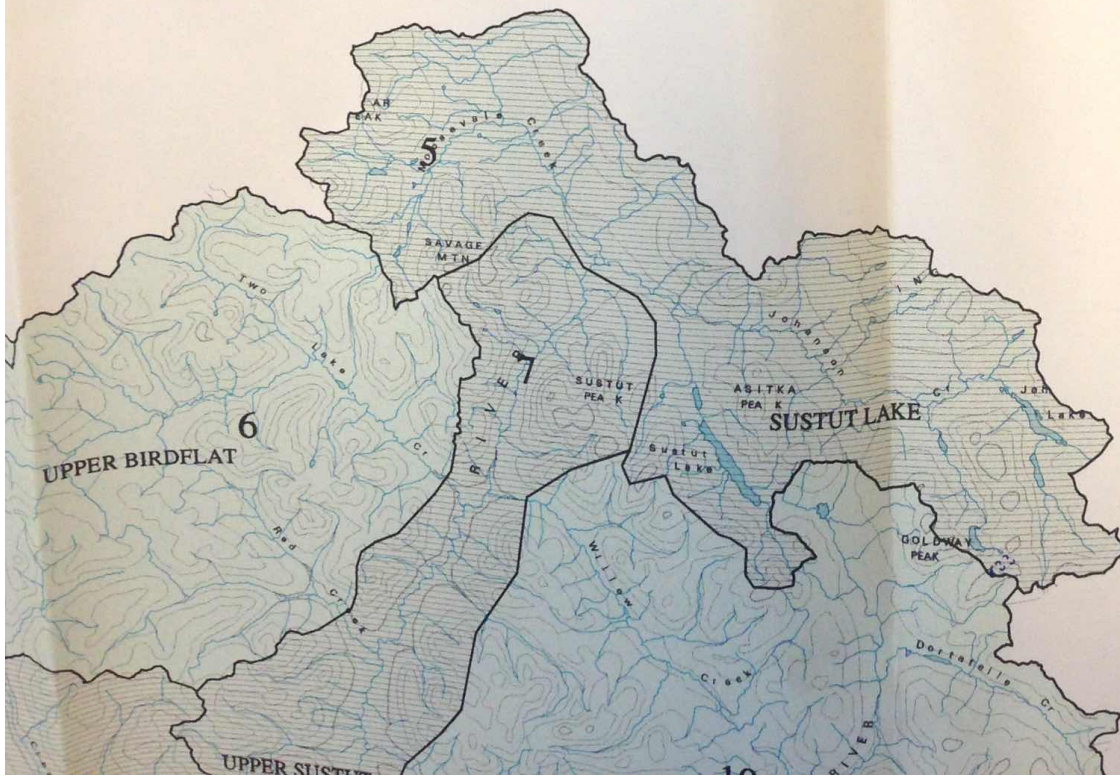
Figure 1

Salmonid Resource Analysis for the Fort St. James LRMP (Skeena River Basin)



10 km

Scale 1:250000



Salmonid the F (Sk

