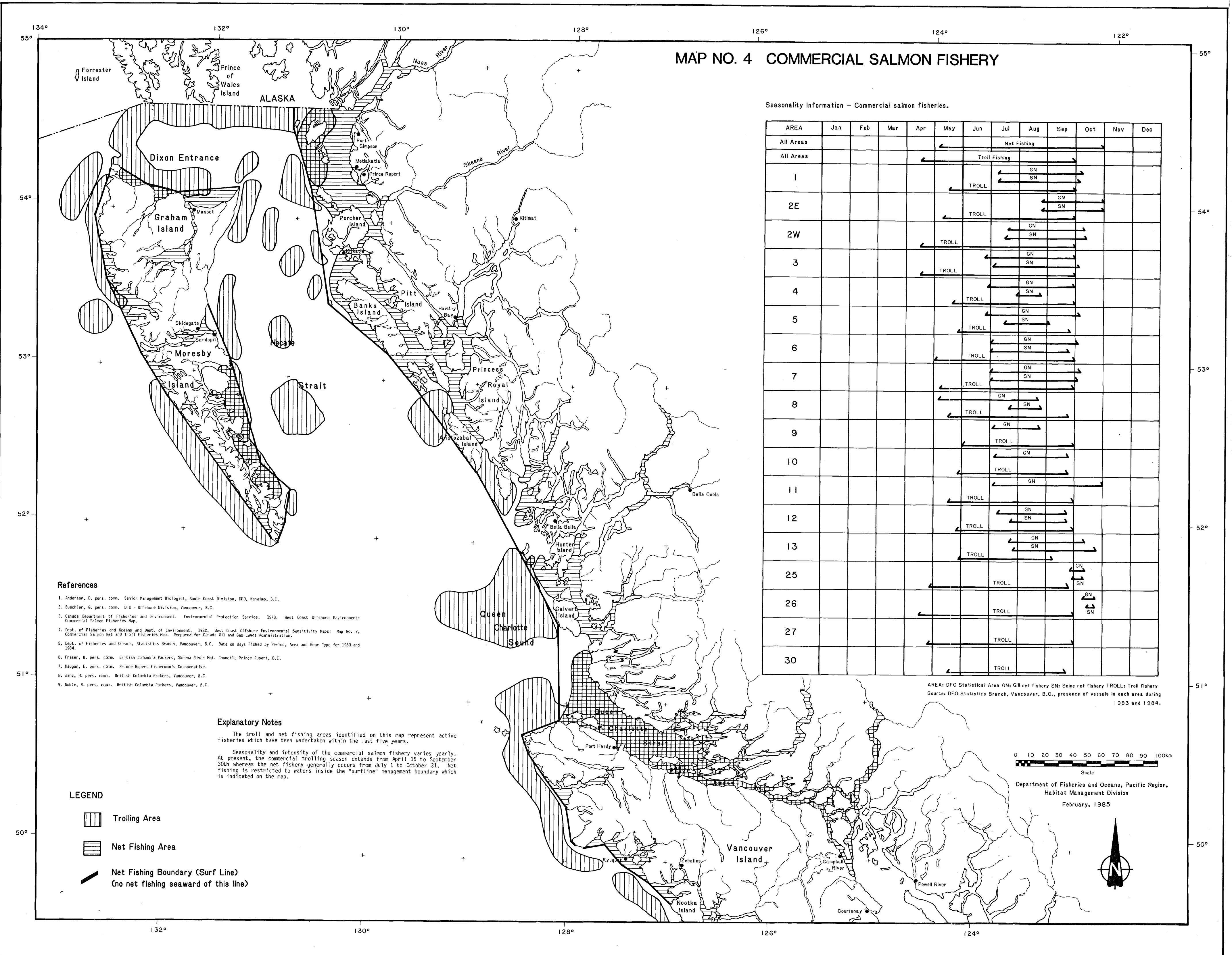


MAP NO. 4 COMMERCIAL SALMON FISHERY



Seasonality Information - Commercial salmon fisheries.

AREA	Jan	Feb	Mar	Apr	May	Jun	Jul	Aug	Sep	Oct	Nov	Dec
All Areas					Net Fishing							
All Areas				Troll Fishing								
1					TROLL		GN SN					
2E					TROLL				GN SN			
2W					TROLL		GN SN					
3					TROLL		GN SN					
4					TROLL		GN SN					
5					TROLL		GN SN					
6					TROLL		GN SN					
7					TROLL		GN SN					
8					TROLL		GN SN					
9					TROLL		GN					
10					TROLL		GN					
11					TROLL		GN					
12					TROLL		GN SN					
13					TROLL		GN SN					
25					TROLL				GN SN			
26					TROLL				GN SN			
27					TROLL							
30					TROLL							

AREA: DFO Statistical Area GN: Gill net fishery SN: Seine net fishery TROLL: Troll fishery
 Source: DFO Statistics Branch, Vancouver, B.C., presence of vessels in each area during 1983 and 1984.

References




- Anderson, D. pers. comm. Senior Management Biologist, South Coast Division, DFO, Nanaimo, B.C.
- Buechler, G. pers. comm. DFO - Offshore Division, Vancouver, B.C.
- Canada Department of Fisheries and Environment. Environmental Protection Service. 1978. West Coast Offshore Environment: Commercial Salmon Fisheries Map.
- Dept. of Fisheries and Oceans and Dept. of Environment. 1982. West Coast Offshore Environmental Sensitivity Maps: Map No. 7. Commercial Salmon Net and Troll Fisheries Map. Prepared for Canada Oil and Gas Lands Administration.
- Dept. of Fisheries and Oceans, Statistics Branch, Vancouver, B.C. Data on days fished by period, area and gear type for 1983 and 1984.
- Fraser, B. pers. comm. British Columbia Packers, Skeena River Mt. Council, Prince Rupert, B.C.
- Maugan, E. pers. comm. Prince Rupert Fisherman's Co-operative.
- Janz, H. pers. comm. British Columbia Packers, Vancouver, B.C.
- Noble, R. pers. comm. British Columbia Packers, Vancouver, B.C.

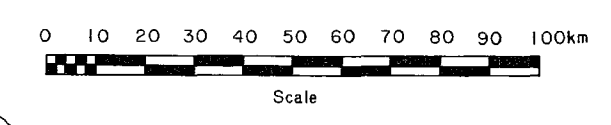
Explanatory Notes

The troll and net fishing areas identified on this map represent active fisheries which have been undertaken within the last five years.

Seasonality and intensity of the commercial salmon fishery varies yearly. At present, the commercial trolling season extends from April 15 to September 30th whereas the net fishery generally occurs from July 1 to October 31. Net fishing is restricted to waters inside the "surfline" management boundary which is indicated on the map.

LEGEND

-  Trolling Area
-  Net Fishing Area
-  Net Fishing Boundary (Surf Line)
(no net fishing seaward of this line)



Department of Fisheries and Oceans, Pacific Region,
 Habitat Management Division
 February, 1985

