

MAP NO. 3 ADULT PINK, CHUM AND SOCKEYE SALMON MIGRATION ROUTES

Seasonality Information - Adult pink, chum and sockeye salmon

SPECIES	Jan	Feb	Mar	Apr	May	Jun	Jul	Aug	Sep	Oct	Nov	Dec
Pink								Adults return to spawning streams				
Chum								Adults return to spawning streams				
Sockeye						Adults return to spawning streams						

References





1. Aquatic Resources Ltd. 1982. Central Coast Tagging Report for 1976, 78 and 79. Report prepared by Aquatic Resources Ltd. for Department of Fisheries and Oceans, Vancouver, B.C. 136 p.
2. Blackburn, D. pers. comm. International Pacific Salmon Fisheries Commission, New Westminster, B.C.
3. McAllister, C. pers. comm. DFO - Pacific Biological Station, Nanaimo, B.C.

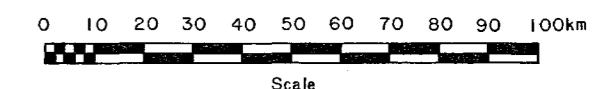
Explanatory Notes

Migration routes of adult pink, chum and sockeye salmon are determined through the analysis of commercial fisheries catch statistics and through tagging studies. Adult fish are caught in seines or by trolling, marked with coded tags and released. The movements of the tagged fish from the tagging sites can be interpolated when they are recaptured in subsequent surveys.

Some of the routes on this map (depicted with question marks) are based on limited data.

LEGEND

-  Pink and Chum Migration Route
-  Sockeye Migration Route
-  Poorly Defined Sockeye Migration Route
-  Pink and Chum Tagging Sites



Department of Fisheries and Oceans, Pacific Region,
Habitat Management Division
February, 1985

