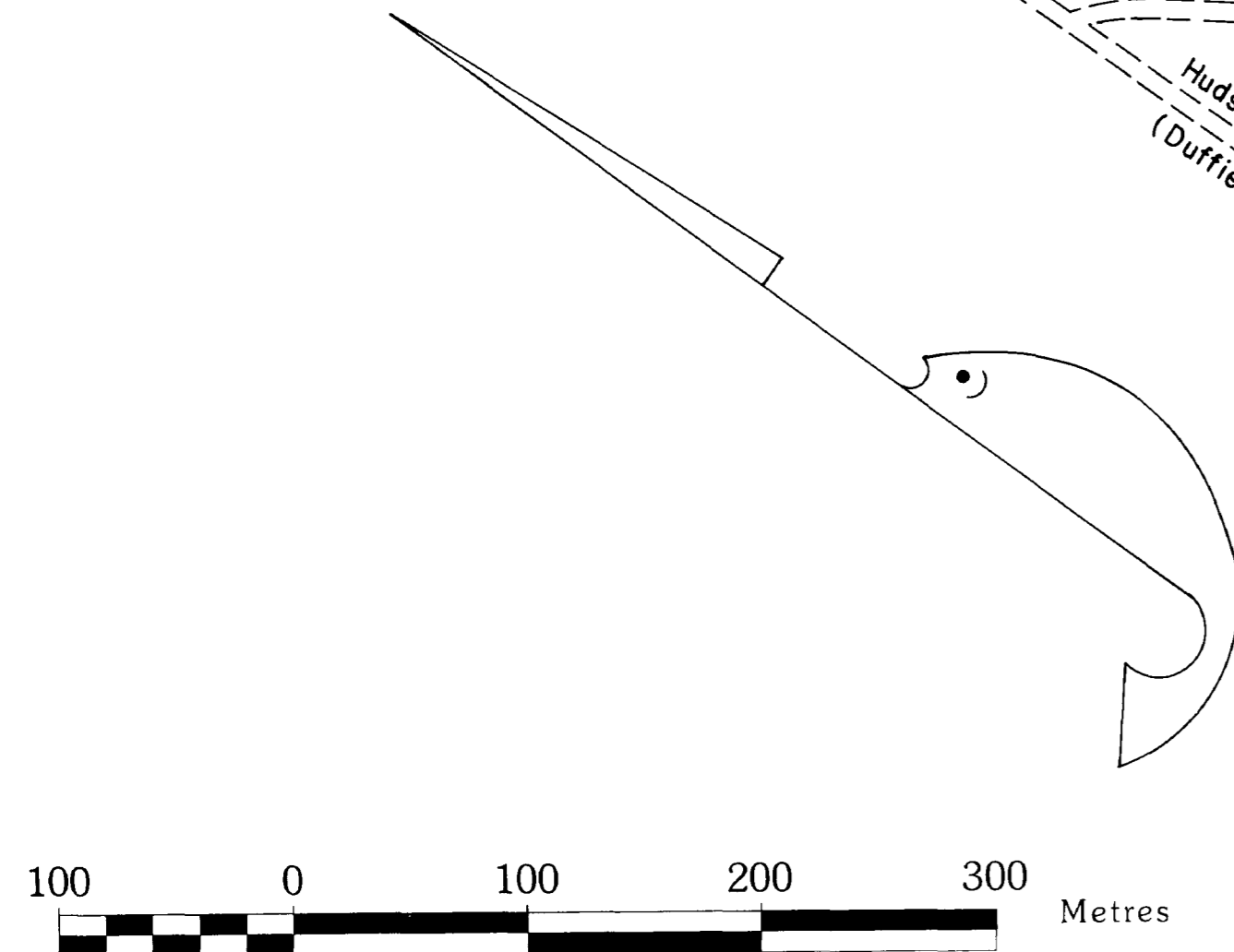
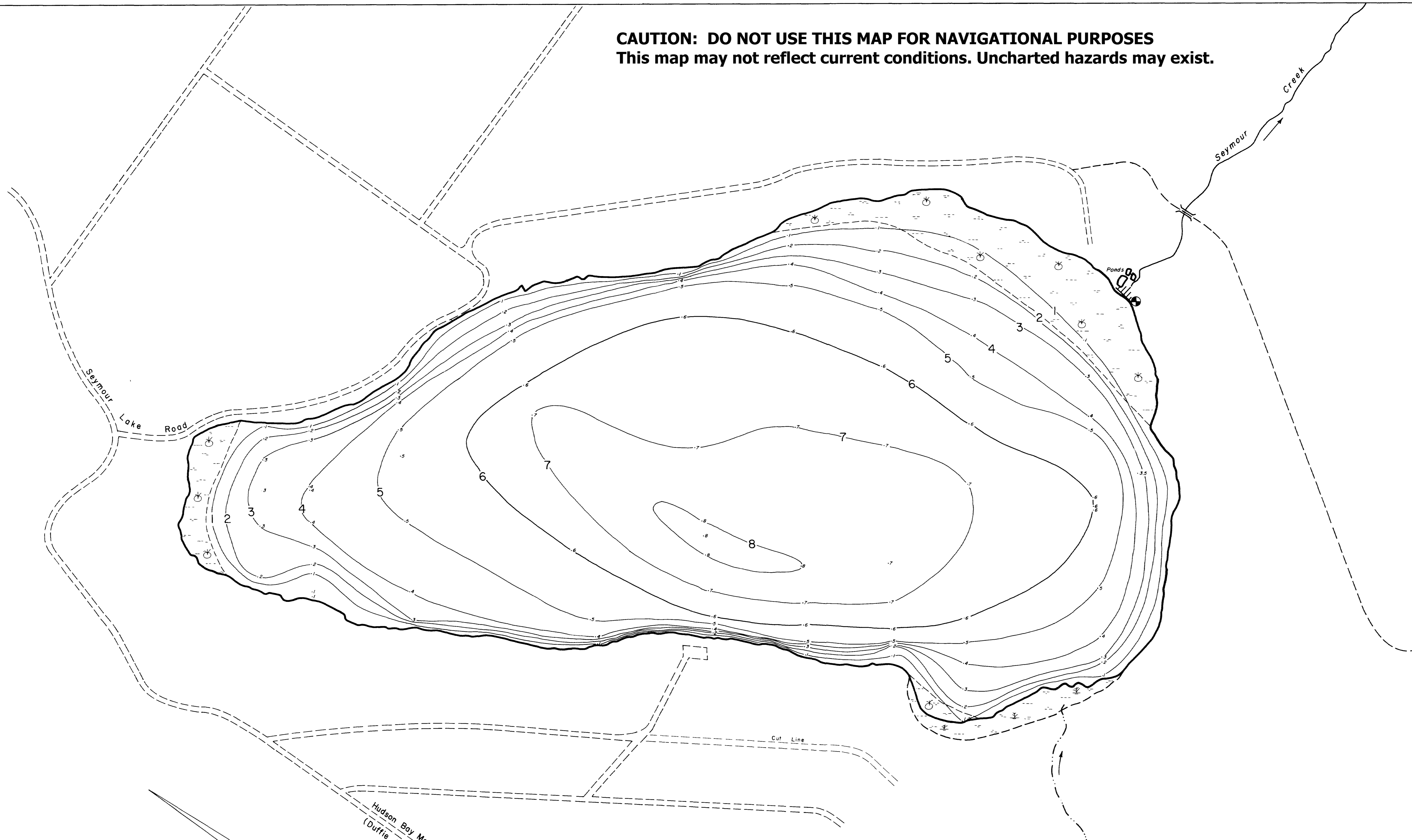
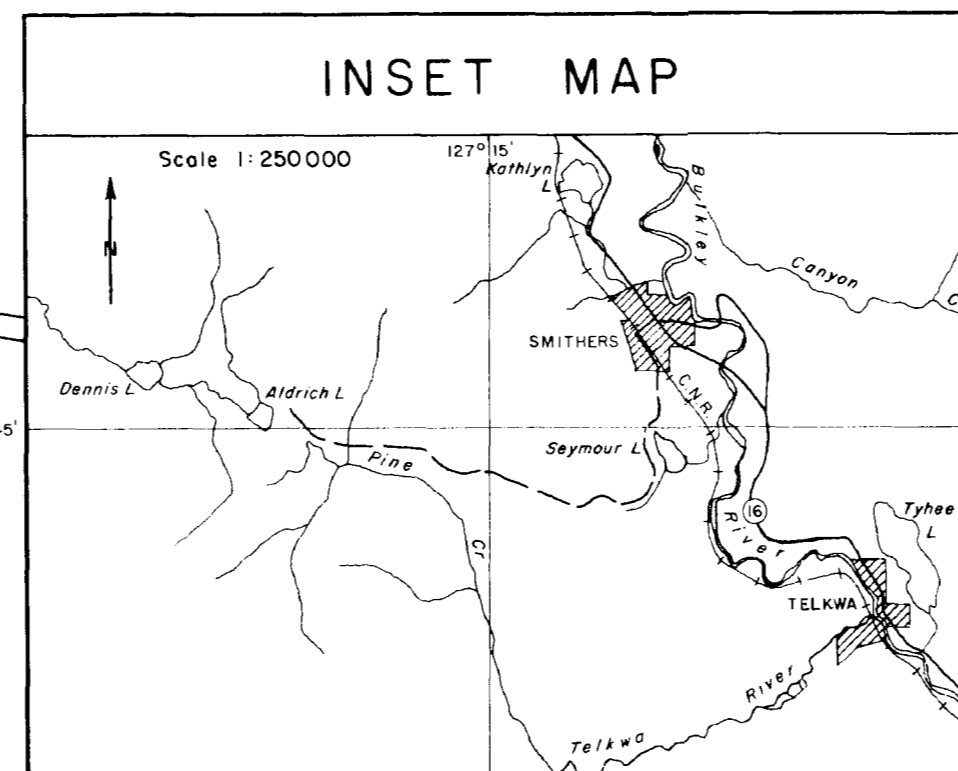


CAUTION: DO NOT USE THIS MAP FOR NAVIGATIONAL PURPOSES
This map may not reflect current conditions. Uncharted hazards may exist.



NOTE 1 - DENOTES BENCH MARK

NOTE 2 - THIS MAP NOT INTENDED FOR NAVIGATIONAL USE.
 UNCHARTED ROCKS AND SHOALS MAY EXIST.



SURVEYED BY: D.M. COOMBS DATE: SEPT. 8-9, 1983
 SHORE OUTLINE FROM: AIR PHOTO BC 82008 128 JUNE, 1982

STATISTICS AT TIME OF SURVEY	
1. ELEVATION	533 m.±
2. SURFACE AREA	801 000 sq. m.
3. AREA ABOVE 6m. CONTOUR	493 000 sq. m.
4. VOLUME	855 000 cu. m.
5. MEAN DEPTH	4.8 m.
6. MAX. DEPTH	8 m.
7. PERIMETER, MAIN SHORE	3930 m.
8. PERIMETER, ISLANDS	— m.
9. HEIGHT OF BENCH MARK ABOVE WATER LEVEL	2 m.

WATER MANAGEMENT BRANCH
 MINISTRY OF THE ENVIRONMENT
 INVENTORY OPERATIONS UNIT

SEYMOUR LAKE

DEPTHS IN METRES

WATERSHED CODE: 46-3600	U.T.M. CO-ORDINATE: 9-6187-60672
M.U.: 6-9	FAIR DWG.: R.A.W.
PLOTTING: R.S.D.	FAIR DWG. CHECK:
CONTOURS: R.S.D.	DRAFT DATE: OCT 19, 1984
CALCULATIONS: D.M.C.	APPROVED:
CHECK: D.J.G.	N.T.S. No: 93L/11