VOLUME 3

Photodocumentation
Thautil River Watershed
1996

PHOTO SURVEY FORM 1 - Equipment Details

Survey start date (yyyy/mm/dd): 1996/09/11 **Agency:** C58
Survey end date: 1996/10/22 **Crew:** DB/RD/JH/CP/SS

CAMERAS A & B:

Make and model:	Pentax Zoom 90-WR Multi-AF	**Lens:**	38-90 mm zoom
Format:	35 mm film	(focal length, mm)	
Resolution (for digital and video cameras):	n/a		
Output file type (for digital and video cameras):	n/a		

CAMERA DB:

Make and model:	Olympus OM-1	**Lens:**	50 mm
Format:	35 mm film	(focal length, mm)	
Resolution (for digital and video cameras):	n/a		
Output file type (for digital and video cameras):	n/a		

ROLL DETAILS:

Roll #'s	Camera #	Output Medium	For film cameras:	
			Film Type	ISO
A1 to A14	A	negative	color	200
B1 to B13	B	negative	color	200
DB1 to DB4	DB	negative	color	200

THAUTIL RIVER STREAM INVENTORY PHOTODOCUMENTATION - Sept - Oct, 1996

Photo 1. Thautil R., R1, Site In1 - Upstream

Photo 2. Thautil R., R1, Site In1 - Downstream

Photo 3. Thautil R., R1, Site In2 - Upstream

Photo 4. Thautil R., R1, Site In2 - Downstream

Photo 5. Thautil R., R1 , Site In2 - Across Stream

Photo 6. Thautil R., R1, Habitat Measurement Site In3- Upstream

Photo 7. Thautil R., R1, Habitat Measurement Site In3 - Downstream

Photo 8. Thautil R., R1, Fish Sampling Site In3 - Upstream

Photo 9. Thautil R., R1, Fish Sampling Site In3 - Downstream

Photo 10. Thautil R., R2, Site In4 - Upstream

Photo 11. Thautil R., R2, Site In4 - Downstream

Photo 12. Thautil R., R2, Eroding bank, 300 m u/s from Th48

Photo 13. Thautil R., R2, Eroding bank, 650 m u/s from Th49



Photo 14. Thautil R., R2, Site In5 - Upstream

Photo 15. Thautil R., R2, Site In5 - Downstream

Photo 16. Thautil R., R3, Site 1 - Upstream

Photo 17. Thautil R., R3, Site 1 - Downstream

Photo 18. Thautil R., R4, Site 2 - Upstream

Photo 19. Thautil R., R4, Site 2 - Downstream

Photo 20. Thautil R. Tributary Th1, R1, Site 1 - Upstream

Photo 21. Thautil R. Tributary Th1, R2, Site 2 - Upstream

Photo 22. Thautil R. Tributary Th1, R2, Site 2 - Downstream

Photo 23. Thautil R. Tributary Th1, R3, Site 3 - Upstream

Photo 24. Thautil R. Tributary Th1, R3, Site 3 - Downstream

Photo 25. Thautil R. Tributary Th2, R1, Lower Site 1 - Upstream



Photo 26. Thautil R. Tributary Th2, R1, Upper Site 1 - Upstream

Photo 27. Thautil R. Tributary Th2, R1, Road culvert

Photo 28. Thautil R. Tributary Th2.1, R1, Site 2 - Upstream

Photo 29. Thautil R. Tributary Th2.1.1, R1, Site 3 - Upstream

Photo 30. Thautil R. Tributary Th2.1.1, R1, Site 3 - Western Spotted Frog



Photo 31. Thautil R. Tributary Th2.1.1, R1, Site 3 - Western Spotted Frog

Photo 32. Thautil R. Tributary Th2.1.1, R1, Site 4 - Upstream

Photo 33. Thautil R. Tributary Th2.1.1, R1, Site 4 - Downstream

Photo 34. Thautil R. Tributary Th2.1.1.1, R1, Site 5 - Upstream (from Rd.)

Photo 35. Thautil R. Tributary Th2.1.1.1 , R1, Site 5 - Upstream

Photo 36. Thautil R. Tributary Th2.1.1.1 , R1, Site 5 - Downstream

Photo 37. Thautil R. Tributary Th2.1.1.2, R1, Site 6 - Upstream

Photo 38. Thautil R. Tributary Th2.1.1.2, R1, Site 6 - Downstream

Photo 39. Thautil R. Tributary Th3, R1, Site 1 - Upstream

Photo 40. Thautil R. Tributary Th3, R1, Site 1 - Downstream

Photo 41. Thautil R. Tributary Th3, R3, Site 2 - Upstream

Photo 42. Thautil R. Tributary Th3 , R3, Site 2 - Downstream

Photo 43. Thautil R. Tributary Th4, R2, Site 1 - Upstream

Photo 44. Thautil R. Tributary Th4 , R2, Site 1 - Downstream

Photo 45. Thautil R. Tributary Th4, R3, Site 2 - Upstream

Photo 46. Thautil R. Tributary Th4, R3, Site 2 - Downstream

Photo 47. Thautil R. Tributary Th4.1, R1, Site 3 - Upstream

Photo 48. Thautil R. Tributary Th4.1, R1, Site 3 - Downstream

Photo 49. Thautil R. Tributary Th4.1, R1, Site 3 - Culvert at road.

Photo 50. Thautil R. Tributary Th4.1, R1, Site 4 - Upstream

Photo 51. Thautil R. Tributary Th4.1, R1, Site 4 - Downstream

Photo 52. Thautil R. Tributary Th4.1.1, R1, Site 5 - Upstream

Photo 53. Thautil R. Tributary Th4.1.1, R1, Site 5 - Downstream

Photo 54. Thautil R. Tributary Th4.2, R2, Site 6 - Upstream

Photo 55. Thautil R. Tributary Th4.2, R2, Site 6 - Downstream

Photo 56. Thautil R. Tributary Th4.3, R1, Site 7 - Upstream

Photo 57. Thautil R. Tributary Th4.3, R1, Site 7 - Downstream

Photo 58. Thautil R. Tributary Th4.4, R1, Site 8 - Upstream

Photo 59. Thautil R. Tributary Th4.4, R1, Site 8 - Downstream

Photo 60. Thautil R. Tributary Th5, R1, Site 1 - Upstream

Photo 61. Thautil R. Tributary Th5, R1, Site 1 - Downstream

Photo 62. Thautil R. Tributary Th5, R1, Eroding banks, base of Th5.

Photo 63. Thautil R. Tributary Th6, R1, 0.5 m high chute, d/s from road.

Photo 64. Thautil R. Tributary Th6, R1, Eroding banks, 320 m d/s from road.



Photo 65. Thautil R. Tributary Th6, R1, Tadpoles, base of Th6.

Photo 66. Thautil R., R1, Unstable bank, base of Th6.

Photo 67. Thautil R. Tributary Th6 , R2, Site 2 - Upstream

Photo 68. Thautil R. Tributary Th6, R2, Site 2 - Downstream

Photo 69. Thautil R. Tributary Th7, R1, Site 1 - Upstream

Photo 70. Thautil R. Tributary Th7, R1, Site 2 - Upstream

Photo 71. Thautil R. Tributary Th7, R1, Site 2 - Downstream

Photo 72. Thautil R. Tributary Th8, R1, Site 1 - Upstream

Photo 73. Thautil R. Tributary Th8, R1, Site 1 - Downstream

Photo 74. Thautil R. Tributary Th8, R2, Site 2 - Upstream

Photo 75. Thautil R. Tributary Th8, R2, Site 2 - Downstream

Photo 76. Thautil R. Tributary Th9, R2, Site 2 - Upstream

Photo 77. Thautil R. Tributary Th9, R2, Erosion problem at culvert.

Photo 78. Thautil R. Tributary Th10, R1, Site 1 - Upstream

Photo 79. Thautil R. Tributary Th10, R2, Site 2 - Upstream

Photo 80. Thautil R. Tributary Th10, R2, Site 2 - Downstream



Photo 81. Thautil R. Tributary Th10, R2, Road culvert.

Photo 82. Thautil R. Tributary Th10, R3, Site 3 - Upstream



Photo 83. Thautil R. Tributary Th10, R3, Site 3 - Downstream

Photo 84. Thautil R. Tributary Th10.1, R1, Site 4 - Upstream

Photo 85. Thautil R. Tributary Th10.1, R1, Road culvert.

Photo 86. Thautil R. Tributary Th10.1, R1, Site 5 - Downstream

Photo 87. Thautil R. Tributary Th11, R2, Site 1 - Upstream

Photo 88. Thautil R. Tributary Th11, R2, Site 1 - Downstream

Photo 89. Thautil R. Tributary Th11, R2, Site 2 - Upstream

Photo 90. Thautil R. Tributary Th11, R2, Site 2 - Downstream

Photo 91. Thautil R. Tributary Th11, R3, Site 3 - Upstream

Photo 92. Thautil R. Tributary Th11, R3, Site 3 - Downstream



Photo 93. Thautil R. Tributary Th11.1, R1, Site 4 - Upstream

Photo 94. Thautil R. Tributary Th11.1, R1, Site 4 - Downstream

Photo 95. Thautil R. Tributary Th12, R1, Site 1 - Upstream

Photo 96. Thautil R. Tributary Th12, R1, Site 1 - Downstream

Photo 97. Thautil R. Tributary Th12, R2, Site 2 - Upstream

Photo 98. Thautil R. Tributary Th12, R2, Site 2 - Downstream

Photo 99. Thautil R. Tributary Th12, R3, Site 3 - Upstream

Photo 100. Thautil R. Tributary Th12, R3, Site 3 - Downstream

Photo 101. Thautil R. Tributary Th12, R3, Road fill on top of culverts.

Photo 102. Thautil R. Tributary Th12.1, R2, Site 4 - Upstream

Photo 103. Thautil R. Tributary Th12.1, R2, Site 4 - Downstream

Photo 104. Thautil R. Tributary Th12.1, R2, Road fill on top of culvert.

Photo 105. Thautil R. Tributary Th12.1.1, R1, Site 5 - Upstream

Photo 106. Thautil R. Tributary Th12.1.1, R1, Site 5 - Downstream

Photo 107. Thautil R. Tributary Th13, R1, Site 1 - Upstream

Photo 108. Hagman C., R1, Site In1 - Upstream

Photo 109. Hagman C., R1, Site In1 - Downstream

Photo 110. Hagman C., R1, Site In1, BT - DV comparison.

Photo 111. Hagman C., R1, Recent channel change, 230 m u/s from bridge.

Photo 112. Hagman C., R1, Recent channel change, 375 m u/s from bridge.

Photo 113. Hagman C., R1, Eroding bank, 120 m u/s from bridge.

Photo 114. Hagman C., R1, Slump, 315 m u/s from bridge.

Photo 115. Hagman C., R2, Debris jam, 200 m d/s from the top of R2.

Photo 116. Hagman C., R2, Debris jam, 200 m d/s from the top of R2.



Photo 117. Hagman C., R2, Site 1 - Downstream

Photo 118. Hagman C., R3, Site 2 - Upstream

Photo 119. Hagman C., R3, Site 2 - Downstream

Photo 120. Hagman C., R3, Site 3 - Upstream

Photo 121. Hagman C., R3, Site 3 - Downstream



Photo 122. Hagman C. Tributary H1, R1, Site 4 - Upstream

Photo 123. Hagman C. Tributary H1, R1, Site 4 - Downstream

Photo 124. Hagman C. Tributary H1, R2, Site 5 - Upstream

Photo 125. Hagman C. Tributary H1, R2, Site 5 - Downstream

Photo 126. Hagman C. Tributary H2, R1, Site 6 - Upstream

Photo 127. Hagman C. Tributary H2, R1, Site 6 - Downstream

Photo 128. Hagman C. Tributary H15.1, R1, Site 7 - Upstream

Photo 129. Hagman C. Tributary H23, R2, Site 9 - Upstream

Photo 130. Hagman C. Tributary H23, R2, Site 9 - Downstream

Photo 131. Hagman C. Tributary H25, R1, Site 10 - Across the stream

Photo 132. Thautil R. Tributary Th15, R1, Site 1 - Upstream

Photo 133. Thautil R. Tributary Th15, R1, Site 1 - Downstream

Photo 134. Thautil R. Tributary Th15.1, R2, Site 2 - Upstream

Photo 135. Thautil R. Tributary Th16, R1, Site 1 - Upstream

Photo 136. Thautil R. Tributary Th16, R1, Site 1 - Downstream

Photo 137. Thautil R. Tributary Th17, R1, Site 1 - Upstream

Photo 138. Thautil R. Tributary Th17, R1, Site 1 - Downstream

Photo 139. Thautil R. Tributary Th18, R1, Site 1 - Upstream

Photo 140. Thautil R. Tributary Th21, R1, Site 1 - Upstream

Photo 141. Thautil R. Tributary Th21, R1, Site 1 - Downstream

Photo 142. Thautil R. Tributary Th22, R1, Site 1 - Upstream

Photo 143. Thautil R. Tributary Th22, R2, Site 2 - Upstream

Photo 144. Thautil R. Tributary Th22, R2, Road culvert.

Photo 145. Thautil R. Tributary Th22, R3, Site 3 - Upstream

Photo 146. Thautil R. Tributary Th23, R1, Site 1 - Upstream

Photo 147. Thautil R. Tributary Th23, R1, Site 1 - Downstream

Photo 148. Thautil R. Tributary Th25, R1, Site 1 - Upstream

Photo 149. Thautil R. Tributary Th25, R1, Site 1 - Downstream

Photo 150. Gabriel C., R1, Site 1 - Upstream

Photo 151. Gabriel C., R1, Site 1 - Downstream

Photo 152. Gabriel C., R1, Site 2 - Upstream

Photo 153. Gabriel C., R1, Site 2 - Downstream

Photo 154. Gabriel C., R2, Site In1 - Upstream

Photo 155. Gabriel C., R2, Site In1 - Downstream

Photo 156. Gabriel C., R2, Site 3 - Upstream

Photo 157. Gabriel C., R2, Site 3 - Downstream

Photo 158. Gabriel C., R3, Site 4 - Upstream

Photo 159. Gabriel C., R3, Site 4 - Downstream

Photo 160. Gabriel C., R4, Site 5 - Upstream

Photo 161. Gabriel C., R4, Site 5 - Downstream

Photo 162. Gabriel C. Tributary G2, R2, Site 1 - Upstream

Photo 163. Gabriel C. Tributary G2, R2, Site 1 - Downstream

Photo 164. Gabriel C. Tributary G3, R1, Site 1 - Upstream

Photo 165. Gabriel C. Tributary G3, R1, Site 1 - Downstream

Photo 166. Gabriel C. Tributary G3, R2, Site 2 - Upstream

Photo 167. Gabriel C. Tributary G3, R3, Site 3 - Upstream

Photo 168. Gabriel C. Tributary 3.2, R1, Site 4 - Upstream

Photo 169. Gabriel C. Tributary G3.2, R2, Site 5 - Upstream

Photo 170. Gabriel C. Tributary G3.3, R1, Site 6 - Downstream

Photo 171. Gabriel C. Tributary G4, R2, Site 1 - Upstream

Photo 172. Gabriel C. Tributary G4, R2, Site 1 - Downstream

Photo 173. Gabriel C. Tributary G4, R2, Road culvert.

Photo 174. Gabriel C. Tributary G4, R3, Site 2 - Upstream

Photo 175. Gabriel C. Tributary G4, R3, Site 2 - Downstream

Photo 176. Gabriel C. Tributary G4.2, R1, Site 3 - Upstream

Photo 177. Gabriel C. Tributary G5, R1, Site 1 - Upstream

Photo 178. Gabriel C. Tributary G5, R1, Site 1 - Downstream

Photo 179. Gabriel C. Tributary G5, R2, Lower Site 2 - Upstream

Photo 180. Gabriel C. Tributary G5, R2, Lower Site 2 - Downstream

Photo 181. Gabriel C. Tributary G5, R2, Upper Site 2 - Upstream

Photo 182. Gabriel C. Tributary G5, R2, Upper Site 2 - Downstream

Photo 183. Gabriel C. Tributary G5, R3, Site 3 - Upstream

Photo 184. Gabriel C. Tributary G5, R5, Site 4 - Upstream

Photo 185. Gabriel C. Tributary G5, R5, Site 4 - Downstream

Photo 186. Gabriel C. Tributary G5.1, R1, Site 5 - Upstream

Photo 187. Gabriel C. Tributary G5.1, R1, Site 5 - Downstream

Photo 188. Gabriel C. Tributary G5.2, R2, Site 6 - Upstream



Photo 189. Gabriel C. Tributary G5.2, R2, Site 6 - Downstream



Photo 190. Gabriel C. Tributary G5.4, R2, Site 7 - Upstream

Photo 191. Gabriel C. Tributary G5.4, R2, Site 7 - Downstream

Photo 192. Gabriel C. Tributary G5.6, R2, Site 8 - Upstream

Photo 193. Gabriel C. Tributary G5.6, R2, Site 8 - Downstream

Photo 194. Gabriel C. Tributary G8, R1, Site 1 - Upstream

Photo 195. Gabriel C. Tributary G8, R2, Site 2 - Upstream

Photo 196. Gabriel C. Tributary G8, R2, Site 2 - Downstream

Photo 197. Gabriel C. Tributary G8, R3, Site 3 - Upstream

Photo 198. Gabriel C. Tributary G8, R3, Site 3 - Downstream



Photo 199. Thautil R. Tributary Th27, R1, Site 1 - Upstream

Photo 200. Thautil R. Tributary Th27, R1, Site 1 - Downstream



Photo 201. Thautil R. Tributary Th27, R2, Site 2 - Upstream

Photo 202. Thautil R. Tributary Th27, R2, Site 2 - Downstream



Photo 203. Thautil R. Tributary Th28, R1, Site 1 - Upstream

Photo 204. Thautil R. Tributary Th28, R1, Site 1 - Downstream

Photo 205. Thautil R. Tributary Th28, R2, Site 2 - Upstream

Photo 206. Thautil R. Tributary Th28, R2, Site 2 - Downstream

Photo 207. Thautil R. Tributary Th28, R4, Site 3 - Upstream

Photo 208. Thautil R. Tributary Th28, R4, Site 3 - Downstream



Photo 209. Thautil R. Tributary Th28.8, R1, Site 4 - Headwater pond.

Photo 210. Thautil R. Tributary Th30, R1, Site 1 - Upstream

Photo 211. Thautil R. Tributary Th30, R1, Site 1 - Downstream

Photo 212. Denys C., R1, Eroding banks, 1390 m u/s from mouth.



Photo 213. Denys C., R1, Site In1 - Upstream

Photo 214. Denys C., R1, Site In1 - Downstream



Photo 215. Denys C., R2, Site 2 - Upstream

Photo 216. Denys C., R2, Section of eroding bank, 133 m u/s from D19.



Photo 217. Denys C., R2, Section of eroding bank, 133 m u/s from D19.

Photo 218. Denys C., R3, Site 3 - Upstream

Photo 219. Denys C., R3, Site 3 - Downstream



Photo 220. Denys C., R3, Site In2 - Upstream



Photo 221. Denys C., R3, Site In2 - Downstream

Photo 222. Denys C., R4, Site In3 - Upstream

Photo 223. Denys C., R5, Site 4 - Upstream

Photo 224. Denys C., R5, Site 4 - Downstream

Photo 225. Denys C. Tributary D1, R1, Site 1 - Upstream

Photo 226. Denys C. Tributary D4, R1, Site 1 - Upstream

Photo 227. Denys C. Tributary D5, R1, Site 1 - Upstream

Photo 228. Denys C. Tributary D5, R2, Site 2 - Upstream

Photo 229. Denys C. Tributary D6, R1, Site 1 - Upstream

Photo 230. Denys C. Tributary D7, R1, Site 1 - Upstream

Photo 231. Denys C. Tributary D7, R2, Site 2 - Upstream

Photo 232. Denys C. Tributary D7, R2, Site 3 - Headwater Lake.

Photo 233. Denys C. Tributary D9, R1, Site 1 - Upstream

Photo 234. Denys C. Tributary D10, R1, Site 1 - Upstream

Photo 235. Denys C. Tributary D10, R1, Debris drop, 80 m u/s from mouth.

Photo 236. Denys C. Trib. D10, R1, Eroding bank, 481 m u/s from mouth.

Photo 237. Denys C. Tributary D10, R2, Site 2 - Upstream



Photo 238. Denys C. Trib. D10.1, R1, Debris jam, 390 m u/s from mouth.

Photo 239. Denys C. Tributary D10.1, R1, Failed bank, 400 m u/s from mouth.

Photo 240. Denys C. Tributary D10.1, R1, Site 4 - Upstream

Photo 241. Denys C. Tributary D10.1, R1, Site 4 - Downstream

Photo 242. Denys C. Tributary D10.2, R1, No defined channel.

Photo 243. Denys C. Tributary D10.3, R1, No defined channel.

Photo 244. Denys C. Tributary D10.4, R1, No defined channel.

Photo 245. Denys C. Tributary D10.5, R1, Site 5 - Upstream

Photo 246. Denys C. Tributary D11, R1, Site 1 - Upstream

Photo 247. Denys C. Tributary D11.1, R1, Site 2 - Upstream

Photo 248. Denys C. Tributary D12, R1, Site 1 - Upstream

Photo 249. Denys C. Tributary D12, R1, Site 1 - Downstream

Photo 250. Denys C. Trib. D12, R1, Debris jams, ~600 m u/s from mouth.

Photo 251. Denys C. Tributary D12, R1, Debris jam, 890 m u/s from mouth.

Photo 252. Denys C. Tributary D12, R2, Site 2 - Upstream

Photo 253. Loljuh C., R1, Site 1 - Upstream

Photo 254. Loljuh C., R1, Site 1 - Downstream

Photo 255. Loljuh C., R1, Slump, 4200 m u/s from mouth.

Photo 256. Loljuh C., R2, Site 2 - Upstream

Photo 257. Loljuh C., R2, Site 2 - Downstream

Photo 258. Loljuh C., R3, Site 3 - Upstream

Photo 259. Loljuh C., R3, Site 3 - Downstream

Photo 260. Loljuh C. Tributary L2, R1, Site 1 - Upstream

Photo 261. Loljuh C. Tributary L2, R1, Site 1 - Downstream

Photo 262. Loljuh C. Tributary L3, R1, Site 1 - Upstream

Photo 263. Loljuh C. Tributary L3, R1, Site 1 - Downstream

Photo 264. Loljuh C. Tributary L3, R2, Site 2 - Upstream

Photo 265. Loljuh C. Tributary L3, R2, Site 2 - Downstream

Photo 266. Loljuh C. Tributary L5, R1, Site 1 - Upstream

Photo 267. Loloj C. Tributary L5, R1, Site 1 - Downstream

Photo 268. Loljuh C. Tributary L5, R2, Site 2 - Upstream

Photo 269. Loljuh C. Tributary L5, R2, Site 2 - Downstream

Photo 270. Loljuh C. Tributary L5.2, R1, Headwater lake.

Photo 271. Loljuh C.Tributary L5.2, R1, Site 3 - Upstream

Photo 272. Loljuh C. Tributary L6, R1, Site 1 - Upstream

Photo 273. Loljuh C. Tributary L6, R1, Site 1 - Downstream

Photo 274. Loloiuh C. Tributary L7, R1, Site 1 - Upstream

Photo 275. Loljuh C. Tributary L7, R1, Site 1 - Downstream

Photo 276. Loljuh C. Tributary L8, R1, Site 1 - Upstream

Photo 277. Loljuh C. Tributary L8, R1, Site 1 - Downstream

Photo 278. Loljuh C. Tributary L9, R1, Site 1 - Upstream

Photo 279. Loljuh C. Tributary L9, R1, Site 1 - Downstream

Photo 280. Loljuh C. Tributary L10, R1, Site 1 - Upstream

Photo 281. Loljuh C. Tributary L10, R1, Site 1 - Downstream

Photo 282. Loljuh C. Tributary L10, R2, Site 2 - Upstream

Photo 283. Loljuh C. Tributary L10, R2, Site 2 - Downstream

Photo 284. Loljuh C. Tributary L13, R1, Site 1 - Upstream

Photo 285. Loljuh C. Tributary L13, R1, Site 1 - Downstream

Photo 286. Loljuh C. Tributary L17, R1, Site 1 - Upstream

Photo 287. Loljuh C. Tributary L17, R1, Site 1 - Downstream

Photo 288. Loljuh C. Tributary L17.1, R1, Site 2 - Upstream

Photo 289. Loljuh C. Tributary L17.2, R2, Site 3 - Upstream



Photo 290. Loljuh C. Tributary L17.2, R2, Site 3 - Downstream

Photo 291. Loljuh C. Tributary L18, R1, Site 1 - Upstream

Photo 292. Loljuh C. Tributary L18, R1, Site 1 - Downstream

Photo 293. Loljuh C. Tributary L18.1, R1, Site 2 - Downstream

Photo 294. Loloiuh C. Tributary L18, R2, Site 3 - Upstream

Photo 295. Loljuh C. Tributary L18, R2, Site 3 - Downstream

Photo 296. Loljuh C. Tributary L20, R1, Site 1 - Upstream

Photo 297. Loljuh C. Tributary L20, R1, Site 1 - Downstream

Photo 298. Loljuh C. Tributary L20, R1, Falls, 850 m u/s from mouth.

Photo 299. Loljuh C. Tributary L20, R2, Site 2 - Upstream

Photo 300. Loljuh C. Tributary L20, R2, Site 2 - Downstream

THAUTIL RIVER STREAM INVENTORY PHOTODOCUMENTATION - Sept - Oct, 1996

Photo 301. Loljuh C. Tributary L23, R1, Site 1 - Upstream

Photo 302. Loljuh C. Tributary L23, R1, Site 1 - Downstream

Photo 303. Denys C. Tributary D15, R1, Site 1 - Upstream

Photo 304. Denys C. Tributary D17, R1, Site 1 - Upstream

Photo 305. Denys C. Tributary D18, R1 - Upstream, No defined channel.

Photo 306. Denys C. Tributary D20, R1, Site 1 - Upstream

Photo 307. Denys C. Tributary D20B, R1, Site 1 - Upstream

Photo 308. Denys C. Tributary D20B, R2, Site 2 - Upstream

Photo 309. Denys C. Tributary D22, R1, Site 1 - Upstream

Photo 310. Denys C. Tributary D22, R1, Site 1 - Downstream

Photo 311. Denys C. Tributary D22.1, R1, Site 2 - Upstream

Photo 312. Denys C. Tributary D22.1, R1, Site 2 - Downstream

Photo 313. Denys C. Tributary D22.1, R2, Site 3 - Upstream

Photo 314. Denys C. Tributary D22.1, R2, Site 3 - Downstream

Photo 315. Denys C. Tributary D22.2, R1, Site 4 - Upstream

Photo 316. Denys C. Tributary D23, R1, Site 1 - Upstream

Photo 317. Denys C. Tributary D23, R1, Site 1 - Downstream

Photo 318. Denys C. Tributary D24, R1, Site 1 - Upstream

Photo 319. Denys C. Tributary D24, R1, Site 1 - Downstream

Photo 320. Denys C. Tributary D25, R2, Site 1 - Upstream

Photo 321. Denys C. Tributary D25, R2, Site 1 - Downstream

Photo 322. Denys C. Tributary D26, R1, Site 1 - Upstream

Photo 323. Denys C. Tributary D26, R1, Site 1 - Downstream

Photo 324. Denys C. Tributary D27, R1, Site 1 - Upstream

Photo 325. Denys C. Tributary D27, R1, Site 1 - Downstream

Photo 326. Denys C. Tributary D27, R1, Debris jam, 185 m u/s from mouth.

Photo 327. Denys C. Trib. D27, R1, Debris jams/chutes, 719 m u/s from mouth.

Photo 328. Thautil R., R1, Slump, 400 m d/s from Th32.

Photo 329. Thautil R., R1, Slump, 170 m d/s from Th33.

Photo 330. Thautil R. Tributary Th33, R1, Site 1 - Upstream

Photo 331. Thautil R. Tributary Th33, R1, Site 1 - Downstream

Photo 332. Thautil R. Tributary Th35, R1, Site 1 - Upstream

Photo 333. Thautil R. Tributary Th35, R1, Site 1 - Downstream

Photo 334. Thautil R. Tributary Th36, R1, Site 1 - Upstream, dewatered.

Photo 335. Thautil R. Tributary Th38, R1, Site 1 - Upstream

Photo 336. Thautil R. Tributary Th38, R1, Site 1 - Downstream

Photo 337. Thautil R. Tributary Th39, R1, Site 1 - Upstream

Photo 338. Thautil R. Tributary Th39, R1, Site 1 - Downstream



Photo 339. Thautil R. Tributary Th41, R1, Site 1 - Upstream

Photo 340. Thautil R. Tributary Th41, R1, Site 1 - Downstream

Photo 341. Thautil R. Tributary Th45, R1, Site 1 - Upstream



Photo 342. Starr C., R2, Site 1 - Upstream



Photo 343. Starr C., R2, Site In1 - Upstream

Photo 344. Starr C., R2, Site In1 - Downstream

Photo 345. Starr C., R2, Site In2 - Upstream

Photo 346. Starr C., R2, Site In2 - Downstream



Photo 347. Starr C., R3, Site 2 - Upstream

Photo 348. Starr C., R3, Site 2 - Downstream



Photo 349. Starr C., R3, Falls, 745 m u/s in R3.

Photo 350. Starr C., R3, Chute, 1600 m u/s in R3.

Photo 351. Starr C., R3, Falls, 2950 m u/s in R3.

Photo 352. Starr C., R3, Falls, 3450 m u/s in R3.



Photo 353. Starr C., R4, Site 3 - Upstream

Photo 354. Starr C., R4, Site 3 - Downstream

Photo 355. Starr C., R4, Valley bottom looking u/s in R4.



Photo 356. Starr C., R5, Valley bottom looking u/s into R5.

Photo 357. Starr C., R5, Site 4 - Upstream

Photo 358. Starr C., R5, Site 4 - Downstream



Photo 359. Starr C. Tributary St1, R1, Site 1 - Upstream

Photo 360. Starr C. Tributary St1, R1, Site 1 - Downstream

Photo 361. Starr C. Tributary St1, R1, BD drop, 40 m u/s from mouth.

Photo 362. Starr C. Tributary St1, R1 , Site 2 - Upstream

Photo 363. Starr C. Tributary St1, R1, Site 2 - Downstream

Photo 364. Starr C. Tributary St1, R1, Site 2, Ripe DV male.



Photo 365. Starr C. Tributary St1, R2, Site 3 - Upstream

Photo 366. Starr C. Tributary St1, R2, Site 3 - Downstream



Photo 367. Starr C. Tributary St1, R4, Site 4 - Upstream

Photo 368. Starr C. Tributary St1, R4, Site 4 - Downstream



Photo 369. Starr C., R2, Eroding bank at the base of St2.

Photo 370. Starr C. Tributary St2, R1, Site 1 - Upstream

Photo 371. Starr C. Tributary St2, R1, Site 1 - Downstream

Photo 372. Starr C. Tributary St5, R1, Site 1, Falls at mouth of St5.

Photo 373. Starr C., R2, Slump, 100 m u/s from St5.

Photo 374. Starr C., R2, Eroding bank, 200 m u/s from St5.

Photo 375. Starr C. Tributary St7, R1, Site 1 - Upstream

Photo 376. Starr C. Tributary St7, R1, Site 1 - Downstream

Photo 377. Starr C. Tributary St8, R1, Site 1 - Upstream

Photo 378. Starr C. Tributary St8, R1, Site 1 - Downstream

Photo 379. Starr C. Tributary St8. R1. Falls, 118 m u.s from mouth

Photo 380. Starr C. Tributary St9. R1 Falls at mouth of St9

Photo 381. Starr C. Tributary St10, R1, Site 1 - Upstream

Photo 382. Starr C. Tributary St10, R1, Site 1 - Downstream

Photo 383. Starr C. Tributary St13, R1, Site 1 - Upstream

Photo 384. Starr C. Tributary St13, R1, Site 1 - Downstream

Photo 385. Starr C. Tributary St14, R1, Site 1 - Upstream

Photo 386. Starr C. Tributary St17, R1, Site 1 - Upstream

Photo 387. Starr C. Tributary St17, R1, Site 1 - Downstream

Photo 388. Starr C. Tributary St17, R1, One of several debris jams in R1.

Photo 389. Starr C. Tributary St17, R1, Falls, 180 m u/s from mouth.

Photo 390. Starr C. Tributary St17, R2, Site 2 - Upstream

Photo 391. Starr C. Tributary St17, R2, Site 2 - Downstream

Photo 392. Starr C. Tributary St18, R1, Site 1 - Upstream

Photo 393. Starr C. Tributary St18, R1, Site 1 - Downstream

Photo 394. Starr C. Tributary St18, R2, Site 2 - Upstream

Photo 395. Starr C. Tributary St18, R2, Site 2 - Downstream

Photo 396. Starr C. Tributary St18, R3, Site 3 - Upstream

Photo 397. Starr C. Tributary St18, R3, Site 3 - Downstream

Photo 398. Starr C. Tributary St18.1, R1, Site 4 - Upstream

Photo 399. Starr C. Tributary St18.1, R1, Site 4 - Downstream

Photo 400. Starr C. Tributary St18.1, R2, Site 5 - Upstream

Photo 401. Starr C. Tributary St18.1, R2, Site 5 - Downstream

Photo 402. Starr C. Tributary St19, R1, Site 1 - Upstream



Photo 403. Starr C. Tributary St19, R1, Site 1 -

Photo 404. Starr C. Tributary St19, R2, Site 2 - Upstream

Photo 405. Starr C. Tributary St19, R2, Site 2 - Downstream

Photo 406. Starr C. Tributary St20, R1, Site 1 - Upstream

Photo 407. Starr C. Tributary St20, R1, Site 1 - Downstream

Photo 408. Starr C. Tributary St22, R1, Site 1 - Upstream



Photo 409. Starr C. Tributary St22, R1, Site 1 - Downstream

Photo 410. Starr C. Tributary St22, R1, Falls at mouth of St22.

Photo 411. Starr C. Tributary St22.1, R1, Site 2 - Upstream

Photo 412. Starr C. Tributary St22.1, R1, Site 2 - Downstream

Photo 413. Starr C. Tributary St23, R2, Site 1 - Upstream

Photo 414. Starr C. Tributary St23, R2, Site 1 - Downstream



Photo 415. Starr C. Tributary St26, R1, Site 1 - Upstream



Photo 416. Starr C. Tributary St26, R1, Site 1 - Downstream

Photo 417. Starr C. Tributary St26, R1, Falls, 47 m u/s from mouth.

Photo 418. Starr C. Tributary St26, R2, Site 2 - Upstream

Photo 419. Starr C. Tributary St26, R2, Site 2 - Downstream

Photo 420. Starr C. Tributary St27, R1, Site 1 - Upstream

Photo 421. Starr C. Tributary St27, R1, Site 1 - Downstream

Photo 422. Starr C. Tributary St27A, R1, Site 1 - Upstream



Photo 423. Starr C., R2, Unstable bank at the base of St27A.

Photo 424. Starr C. Tributary St28, R1, Site 1 - Upstream

Photo 425. Starr C. Tributary St28, R1, Site 1 - Downstream

Photo 426. Starr C. Tributary St28, R2, Site 2 - Upstream

Photo 427. Starr C. Tributary St28, R2, Site 2 - Downstream

Photo 428. Starr C. Tributary St29, R1, Site 1 - Upstream

Photo 429. Starr C. Tributary St29, R1, Site 1 - Downstream



Photo 430. Starr C. Tributary St30, R1, Site 1 - Upstream

Photo 431. Starr C. Tributary St30, R1, Site 1 - Downstream



Photo 432. Starr C. Tributary St31, R1, Site 1 - Upstream

Photo 433. Starr C. Tributary St31, R1, Site 1 - Downstream

Photo 434. Starr C. Tributary St32, R1, Site 1 - Upstream

Photo 435. Starr C. Tributary St32, R1, Site 1 - Downstream

Photo 436. Starr C. Tributary St32.1, R1, Site 2 - Upstream



Photo 437. Starr C. Tributary St32.1, R1, Site 2 - Downstream



Photo 438. East Fork Starr C., R1, Site 1 - Upstream



Photo 439. East Fork Starr C., R1, Site 1 - Downstream

Photo 440. East Fork Starr C., R1, BT redd, 1700 m u/s in R1.

Photo 441. East Fork Starr C., R2, Site 2 - Upstream

Photo 442. East Fork Starr C., R2, BT redd, 700 m u/s in R2.

Photo 443. East Fork Starr C., R2, Site In3 - Upstream

Photo 444. East Fork Starr C., R2, Site In3 - Downstream

Photo 445. East Fork Starr C., R3, Site 3 - Upstream

Photo 446. East Fork Starr C., R3, Falls/chutes, 500 m u/s in R3.

Photo 447. East Fork Starr C., R3, Chutes, 600 m u/s in R3.

Photo 448. East Fork Starr C., R3, Chute, 950 m u/s in R3.

Photo 449. East Fork Starr C., R3, Falls, 306 m u/s from ESt11.

Photo 450. East Fork Starr C., R3, Site In4 - Upstream

Photo 451. East Fork Starr C., R3, Site In4 - Downstream



Photo 452. East Fork Starr C., R4, Chute, base of R4.

Photo 449. East Fork Starr C., R3, Falls, 306 m u/s from ESt11.



Photo 450. East Fork Starr C., R3, Site In4 - Upstream



Photo 451. East Fork Starr C., R3, Site In4 - Downstream

Photo 452. East Fork Starr C., R4, Chute, base of R4.

Photo 453. East Fork Starr C., Lower end of R4 - Upstream

Photo 454. East Fork Starr C., R4, Falls, 200 m u/s in R4.

Photo 455. East Fork Starr C Tributary ESt1, R1, Site 1 - Upstream

Photo 456 . East Fork Starr C. Tributary ESt1, R1, Site 1 - Downstream

Photo 457. East Fork Starr C., Seepage, 225 m d/s from the top of R1.

Photo 458. East Fork Starr C. Tributary ESt2, R1, Site 1 - Upstream

Photo 459. East Fork Starr C. Tributary ESt2, R1, Site 1 - Downstream

Photo 460. East Fork Starr C. Trib. ESt2, R1, Falls, 285 m u/s from mouth.

Photo 461. East Fork Starr C. Tributary ESt3.1, R1, Site 1 - Upstream

Photo 462. East Fork Starr C. Tributary ESt3.1, R1, Base of ESt3 fan.



Photo 463. East Fork Starr C. Tributary ESt3, R2, Site 2 - Upstream

Photo 464. East Fork Starr C. Tributary ESt3, R2, Site 2 - Downstream

Photo 465. East Fork Starr C. Tributary ESt5, R1, Site 1 - Upstream

Photo 466. East Fork Starr C. Tributary ESt5, R1, Site 1 - Downstream

Photo 467. East Fork Starr C. Tributary ESt6, R1, Site 1 - Upstream

Photo 468. East Fork Starr C. Tributary ESt7, R1, Site 1 - Upstream

Photo 469. East Fork Starr C. Tributary ESt7, Bedload deposition at mouth.

Photo 470. East Fork Starr C. Trib. ESt7, Debris drop, 5 m u/s from mouth.



Photo 471. East Fork Starr C. Tributary ESt7, R1 - Upstream

Photo 472. East Fork Starr C. Tributary ESt8, R1, Cascade at ESt8 mouth.

Photo 473. East Fork Starr C. Tributary ESt9, R1, Site 1 - Upstream

Photo 474. East Fork Starr C. Seepage, 30 m u/s from ESt9, falls at mouth.

Photo 475. East Fork Starr C. Tributary ESt10, R1, Site 1 - Upstream

Photo 476. East Fork Starr C. Seepage, 30 m d/s from ESt11, falls at mouth.

Photo 477. East Fork Starr C. Tributary ESt11, Cascade at mouth.

Photo 478. East Fork Starr C. Tributary ESt11, R1, Site 1 - Upstream

Photo 479. East Fork Starr C. Trib. ESt11, Debris jam, 271 m u/s from mouth.

Photo 480. East Fork Starr C. Seepage, 20 m u/s from ESt12.

Photo 481. East Fork Starr C. Tributary ESt12 confluence - Upstream

Photo 482. East Fork Starr C. Tributary ESt12, R1, Site 1 - Upstream

Photo 483. East Fork Starr C. Tributary ESt13, R1, Site 1 - Downstream

Photo 484. East Fork Starr C. Tributary ESt14, R1, At reach break.

Photo 485. East Fork Starr C. Tributary ESt14, R1, Site 1 - Upstream

Photo 486. East Fork Starr C. Tributary ESt14, R1, Site 1 - Downstream

Photo 487. Starr C. Tributary St34, R2, Site 1 - Upstream

Photo 488. Starr C. Tributary ST34, R2, Site 1 - Downstream

Photo 489. Starr C. Tributary St35, R1, Site 1 - Upstream

Photo 490. Starr C. Tributary St35, R1, Site 1 - Downstream

Photo 491. Starr C. Tributary St35, R2, Site 2 - Upstream

Photo 492. Starr C. Tributary St35, R2, Site 2 - Downstream



Photo 493. Starr C. Tributary St35.1, R2, Site 3 - Upstream

Photo 494. Starr C. Tributary St35.1, R2, Site 3 - Downstream



Photo 495. Starr C. Tributary St35.2, R1, Site 4 - Upstream

Photo 496. Starr C. Tributary St35.2, R1, Site 4 - Downstream

Photo 497. Starr C. Tributary St35.3, R1, Site 5 - Upstream

Photo 498. Starr C. Tributary St35.3, R1, Site 5 - Downstream

Photo 499. Thautil R.Tributary Th47, R1, Site 1 - Upstream

Photo 500. Thautil R. Tributary Th47, R1, Site 1 - Downstream

Photo 501. Thautil R. Tributary Th48, R1, Site 1 - Upstream

Photo 502. Thautil R. Tributary Th48, R1, Site 1 - Downstream

Photo 503. Thautil R. Tributary Th48, R1, Site 2 - Upstream

Photo 504. Thautil R. Tributary Th48, R1, Site 2 - Downstream

Photo 505. Thautil R. Tributary Th49, R1, Site 1 - Upstream

Photo 506. Thautil R. Tributary Th49, R1, Site 1 - Downstream

Photo 507. Thautil R. Tributary Th49, R2, Site 2 - Upstream

Photo 508. Thautil R. Tributary Th49, R2, Site 2 - Downstream

Photo 509. Thautil R. Tributary Th49, R3, Site 3 - Upstream

Photo 510. Thautil R. Tributary Th49, R3, Site 3 - Downstream

Photo 511. Thautil R., R2, Recent SST redd, 640 m u/s from Th49.

Photo 512. Thautil R. Tributary Th50, R1, Site 1 - Upstream

Photo 513. Thautil R. Tributary Th50, R1, Site 1 - Downstream

Photo 514. Thautil R. Tributary Th50, R1, Site 2 - Upstream

Photo 515. Thautil R. Tributary Th50, R1, Site 2 - Downstream

Photo 516. Thautil R. Tributary Th51, R1, Site 1 - Upstream

Photo 517. Thautil R. Tributary Th51, R1, Site 1 - Downstream

Photo 518. Thautil R. Tributary Th51, R1, Marsh/dry lake bed - Upstream

Photo 519. Thautil R. Tributary Th51, R1, Dewatered channel - Downstream

Photo 520. Thautil R. Tributary Th51, R2, Site 2 - Upstream

Photo 521. Thautil R. Tributary Th51, R2, Site 2 - Downstream



Photo 522. Thautil R. Tributary Th51, R3, Site 3 - Upstream



Photo 523. Thautil R. Tributary Th51, R3, Site 3 - Downstream



Photo 524. Thautil R. Tributary Th53, R3, Site 2 - Upstream

Photo 525. Thautil R. Tributary Th53, R3, Site 2 - Downstream

Photo 526. Thautil R. Tributary Th54, R1, Site 1 - Upstream

Photo 527. Thautil R. Tributary Th54, R1, Site 1 - Downstream

Photo 528. Thautil R. Tributary Th54, R2, Site 2 - Upstream

Photo 529. Thautil R. Tributary Th54, R2, Site 2 - Downstream

RIVER STREAM INVENTORY PHOTODOCUMENTATION - Sept.-

Photo #	Stream name (gaz.)	Stream name (loc.)	Watershed code	Crew (Init 1)	Crew (Init 2)	Reach/ site card (Y/N)	Fish cards (Y/N)	Roll/ Batch #	Count. #	Neg. #	Date of photo	Reach #	Site #	Map # NTS/TRIM	UTM (E)	UTM (N)	Stream photo dir.	Picture type	Photo dir.	Comments
1	Thautil River	Thautil River	460-6006-508-000-000-000-000-000-000-000-000-000	JH	SS	Y	Y	B13	1	1	1996/10/23	1	In1	093L024	6072	60096	Up	Ch	NE	Index site.
2	Thautil River	Thautil River	460-6006-508-000-000-000-000-000-000-000-000-000	JH	SS	Y	Y	B13	2	2	1996/10/23	1	In1	093L024	6072	60096	Dn	Ch	SW	Index site.
3	Thautil River	Thautil River	460-6006-508-000-000-000-000-000-000-000-000-000	RD	CP	Y	Y	A14	24	24	1996/10/23	1	In2	093L024	6061	60153	Up	Ch	NE	Index site.
4	Thautil River	Thautil River	460-6006-508-000-000-000-000-000-000-000-000-000	RD	CP	Y	Y	A14	23	23	1996/10/23	1	In2	093L024	6061	60153	Dn	Ch	SW	Index site.
5	Thautil River	Thautil River	460-6006-508-000-000-000-000-000-000-000-000-000	RD	CP	Y	Y	A14	25	25	1996/10/23	1	In2	093L024	6061	60153	Xs	Ch	S	Index site.
6	Thautil River	Thautil River	460-6006-508-000-000-000-000-000-000-000-000-000	RD	CP	Y	N	A6	24	24	1996/09/25	1	In3	093L034	6081	60231	Up	Ch	NE	Index site, location of habitat measurements.
7	Thautil River	Thautil River	460-6006-508-000-000-000-000-000-000-000-000-000	RD	CP	Y	N	A6	23	23	1996/09/25	1	In3	093L034	6081	60231	Dn	Ch	SW	Index site, location of habitat measurements.
8	Thautil River	Thautil River	460-6006-508-000-000-000-000-000-000-000-000-000	DB	CP	Y	Y	A8	16	15	1996/09/26	1	In3	093L034	6081	60231	Up	Ch	NE	Index site, location of fish sampling.
9	Thautil River	Thautil River	460-6006-508-000-000-000-000-000-000-000-000-000	DB	CP	Y	Y	A8	18	17	1996/09/26	1	In3	093L034	6081	60231	Dn	Ch	SW	Index site, location of fish sampling.
10	Thautil River	Thautil River	460-6006-508-000-000-000-000-000-000-000-000-000	JH	SS	Y	Y	B11	6	6	1996/10/22	2	In4	093L044	6068	60291	Up	Ch	NE	Index site.
11	Thautil River	Thautil River	460-6006-508-000-000-000-000-000-000-000-000-000	JH	SS	Y	Y	B11	7	7	1996/10/22	2	In4	093L044	6068	60291	Dn	Ch	SW	Index site.
12	Thautil River	Thautil River	460-6006-508-000-000-000-000-000-000-000-000-000	JH	SS	Y	N	B11	10	10	1996/10/22	2	n/a	093L044	nr	nr	Up	O	NE	Eroding bank, 300 m u/s from Th48.
13	Thautil River	Thautil River	460-6006-508-000-000-000-000-000-000-000-000-000	JH	SS	Y	N	B11	13	13	1996/10/22	2	n/a	093L044	nr	nr	Up	O	NE	Eroding bank, 650 m u/s from Th49.
14	Thautil River	Thautil River	460-6006-508-000-000-000-000-000-000-000-000-000	DB	SS	Y	Y	DB4	11	11	1996/10/08	2	In5	093L044	6064	60306	Up	Ch	NE	Index site.
15	Thautil River	Thautil River	460-6006-508-000-000-000-000-000-000-000-000-000	DB	SS	Y	Y	DB4	12	12	1996/10/08	2	In5	093L044	6064	60306	Dn	Ch	SW	Index site.
16	Thautil River	Thautil River	460-6006-508-000-000-000-000-000-000-000-000-000	DB	CP	Y	N	DB4	19	19	1996/10/15	3	1	093L044	6088	60328	Up	Ch	NE	
17	Thautil River	Thautil River	460-6006-508-000-000-000-000-000-000-000-000-000	DB	CP	Y	N	DB4	20	20	1996/10/15	3	1	093L044	6088	60328	Dn	Ch	SW	
18	Thautil River	Thautil River	460-6006-508-000-000-000-000-000-000-000-000-000	RD	SS	Y	N	A13	10	10	1996/10/15	4	2	093L044	6105	60342	Up	Ch	NE	
19	Thautil River	Thautil River	460-6006-508-000-000-000-000-000-000-000-000-000	RD	SS	Y	N	A13	9	9	1996/10/15	4	2	093L044	6105	60342	Dn	Ch	SW	
20	Thautil River Tributary	Th1	460-6006-508-093-000-000-000-000-000-000-000-000	RD	CP	Y	N	A1	3	3	1996/09/12	1	1	093L024	6073	60098	Up	Ch	E	
21	Thautil River Tributary	Th1	460-6006-508-093-000-000-000-000-000-000-000-000	RD	CP	Y	N	A1	4	4	1996/09/13	2	2	093L024	6073	60098	Up	Ch	E	
22	Thautil River Tributary	Th1	460-6006-508-093-000-000-000-000-000-000-000-000	RD	CP	Y	N	A1	5	5	1996/09/13	2	2	093L024	6073	60098	Dn	Ch	W	
23	Thautil River Tributary	Th1	460-6006-508-093-000-000-000-000-000-000-000-000	RD	CP	Y	N	A14	9	9	1996/10/21	3	3	093L024	6073	60098	Up	Ch	E	
24	Thautil River Tributary	Th1	460-6006-508-093-000-000-000-000-000-000-000-000	RD	CP	Y	N	A14	10	10	1996/10/21	3	3	093L024	6073	60098	Dn	Ch	W	
25	Thautil River Tributary	Th2	460-6006-508-141-000-000-000-000-000-000-000-000	SS	JH	Y	Y	B1	16	16	1996/09/13	1	1	093L024	6059	60105	Up	Ch	NW	Lower sample site.
26	Thautil River Tributary	Th2	460-6006-508-141-000-000-000-000-000-000-000-000	SS	JH	Y	Y	B3	18	18	1996/09/13	1	1	093L024	6059	60105	Up	Ch	NW	Upper sample site.
27	Thautil River Tributary	Th2	460-6006-508-141-000-000-000-000-000-000-000-000	SS	JH	Y	Y	B2	3	4	1996/09/13	1	1	093L024	6059	60105	Up	O	NW	Th2 road culvert.
28	Thautil River Tributary	Th2.1	460-6006-508-141-TH -2.1 -000-000-000-000-000-000	SS	JH	Y	N	B2	14	15	1996/09/17	1	2	093L024	6056	60105	Up	Ch	NW	
29	Thautil River Tributary	Th2.1.1	460-6006-508-141-TH -2.1 -.1 -000-000-000-000-000	SS	JH	Y	N	B1	11	11	1996/09/13	1	3	093L024	6056	60105	Up	Ch	W	
30	Thautil River Tributary	Th2.1.1	460-6006-508-141-TH -2.1 -.1 -000-000-000-000-000	SS	JH	Y	N	B1	13	13	1993/09/13	1	3	093L024	6056	60105	n/a	O	nr	Top view of Western Spotted Frog; located at Site 3.
31	Thautil River Tributary	Th2.1.1	460-6006-508-141-TH -2.1 -.1 -000-000-000-000-000	SS	JH	Y	N	B1	14	14	1996/09/13	1	3	093L024	6056	60105	n/a	O	nr	Underside of Western Spotted Frog; located at Site 3.
32	Thautil River Tributary	Th2.1.1	460-6006-508-141-TH -2.1 -.1 -000-000-000-000-000	SS	JH	Y	N	B2	10	11	1996/09/17	1	4	093L024	6056	60105	Up	Ch	NW	
33	Thautil River Tributary	Th2.1.1	460-6006-508-141-TH -2.1 -.1 -000-000-000-000-000	SS	JH	Y	N	B2	11	12	1996/09/17	1	4	093L024	6056	60105	Dn	Ch	SE	
34	Thautil River Tributary	Th2.1.1.1	460-6006-508-141-TH -2.1 - .1. -1 -000-000-000-000	SS	JH	Y	N	B1	10	10	1996/09/13	1	5	093L024	nr	nr	Up	Ch	NW	U/S from the road.
35	Thautil River Tributary	Th2.1.1.1	460-6006-508-141-TH -2.1 - .1. -1 -000-000-000-000	SS	JH	Y	N	B2	4	5	1996/09/13	1	5	093L024	nr	nr	Up	Ch	NW	Sample site below the road.
36	Thautil River Tributary	Th2.1.1.1	460-6006-508-141-TH -2.1 - .1. -1 -000-000-000-000	SS	JH	Y	N	B2	5	6	1996/09/13	1	5	093L024	nr	nr	Dn	Ch	SE	Sample site below the road.
37	Thautil River Tributary	Th2.1.1.2	460-6006-508-141-TH -2.1 - .1. -2 -000-000-000-000	SS	JH	Y	N	B2	9	10	1996/09/17	1	6	093L024	nr	nr	Up	Ch	NW	
38	Thautil River Tributary	Th2.1.1.2	460-6006-508-141-TH -2.1 - .1. -2 -000-000-000-000	SS	JH	Y	N	B2	6	7	1996/09/17	1	6	093L024	nr	nr	Dn	Ch	SE	
39	Thautil River Tributary	Th3	460-6006-508-TH -3 -000-000-000-000-000-000-000	SS	JH	Y	N	B1	18	18	1996/09/13	1	1	093L024	6058	60109	Up	Ch	NW	
40	Thautil River Tributary	Th3	460-6006-508-TH -3 -000-000-000-000-000-000-000	SS	JH	Y	N	B1	17	17	1996/09/13	1	1	093L024	6058	60109	Dn	Ch	SE	
41	Thautil River Tributary	Th3	460-6006-508-TH -3 -000-000-000-000-000-000-000	SS	JH	Y	N	B2	16	17	1996/09/17	3	2	093L024	6058	60109	Up	Ch	W	
42	Thautil River Tributary	Th3	460-6006-508-TH -3 -000-000-000-000-000-000-000	SS	JH	Y	N	B2	15	16	1996/09/17	3	2	093L024	6058	60109	Dn	Ch	E	
43	Thautil River Tributary	Th4	460-6006-508-174-000-000-000-000-000-000-000-000	RD	CP	Y	N	A1	15	15	1996/09/13	2	1	093L024	6061	60117	Up	Ch	NE	
44	Thautil River Tributary	Th4	460-6006-508-174-000-000-000-000-000-000-000-000	RD	CP	Y	N	A1	14	14	1996/09/13	2	1	093L024	6061	60117	Dn	Ch	SW	
45	Thautil River Tributary	Th4	460-6006-508-174-000-000-000-000-000-000-000-000	RD	CP	Y	N	A1	13	13	1996/09/13	3	2	093L024	6061	60117	Up	Ch	NE	
46	Thautil River Tributary	Th4	460-6006-508-174-000-000-000-000-000-000-000-000	RD	CP	Y	N	A1	12	12	1996/09/13	3	2	093L024	6061	60117	Dn	Ch	SW	
47	Thautil River Tributary	Th4.1	460-6006-508-174-044-000-000-000-000-000-000-000	RD	CP	Y	N	A1	8	8	1996/09/13	1	3	093L024	6063	60118	Up	Ch	E	
48	Thautil River Tributary	Th4.1	460-6006-508-174-044-000-000-000-000-000-000-000	RD	CP	Y	N	A1	7	7	1996/09/13	1	3	093L024	6063	60118	Dn	Ch	W	
49	Thautil River Tributary	Th4.1	460-6006-508-174-044-000-000-000-000-000-000-000	RD	CP	Y	N	A1	6	6	1996/09/13	1	3	093L024	6063	60118	Up	O	E	Culvert at road.
50	Thautil River Tributary	Th4.1	460-6006-508-174-044-000-000-000-000-000-000-000	RD	CP	Y	N	A5	11	11	1996/09/23	1	4	093L024	6063	60118	Up	Ch	E	
51	Thautil River Tributary	Th4.1	460-6006-508-174-044-000-000-000-000-000-000-000	RD	CP	Y	N	A5	10	10	1996/09/23	1	4	093L024	6063	60118	Dn	Ch	W	
52	Thautil River Tributary	Th4.1.1	460-6006-508-174-044-TH -4.1-.1 -000-000-000-000	RD	CP	Y	N	A2	13	13	1996/09/17	1	5	093L024	6073	60112	Up	Ch	E	
53	Thautil River Tributary	Th4.1.1	460-6006-508-174-044-TH -4.1-.1 -000-000-000-000	RD	CP	Y	N	A2	12	12	1996/09/17	1	5	093L024	6073	60112	Dn	Ch	W	
54	Thautil River Tributary	Th4.2	460-6006-508-174-TH -4.2-000-000-000-000-000-000	RD	CP	Y	N	A2	7	7	1996/09/17	2	6	093L024	6073	60112	Up	Ch	NE	
55	Thautil River Tributary	Th4.2	460-6006-508-174-TH -4.2-000-000-000-000-000-000	RD	CP	Y	N	A2	6	6	1996/09/17	2	6	093L024	6073	60112	Dn	Ch	SW	
56	Thautil River Tributary	Th4.3	460-6006-508-174-159-000-000-000-000-000-000-000	RD	CP	Y	N	A1	10	10	1996/09/13	1	7	093L024	6072	60125	Up	Ch	E	
57	Thautil River Tributary	Th4.3	460-6006-508-174-159-000-000-000-000-000-000-000	RD	CP	Y	N	A1	9	9	1996/09/13	1	7	093L024	6072	60125	Dn	Ch	W	
58	Thautil River Tributary	Th4.4	460-6006-508-174-TH -4.4-000-000-000-000-000-000	RD	CP	Y	N	A2	5	5	1996/09/17	1	8	093L024	6073	60126	Up	Ch	E	
59	Thautil River Tributary	Th4.4	460-6006-508-174-TH -4.4-000-000-000-000-000-000	RD	CP	Y	N	A2	4	4	1996/09/17	1	8	093L024	6073	60126	Dn	Ch	W	
60	Thautil River Tributary	Th5	460-6006-508-203-000-000-000-000-000-000-000-000	JH	SS	Y	N	B1	9	9	1996/09/12	1	1	093L024	6054	60122	Up	Ch	W	
61	Thautil River Tributary	Th5	460-6006-508-203-000-000-000-000-000-000-000-000	JH	SS	Y	N	B1	8	8	1996/09/12	1	1	093L024	6054	60122	Dn	Ch	E	
62	Thautil River Tributary	Th5	460-6006-508-203-000-000-000-000-000-000-000-000	JH	SS	Y	N	B1	7	7	1996/09/12	1	1	093L024	6054	60122	nr	O	nr	Eroding banks, located in lower section of Th5.
63	Thautil River Tributary	Th6	460-6006-508-TH -6 -000-000-000-000-000-000-000	JH	SS	Y	N	B1	3	3	1996/09/12	1	1	093L024	6054	60127	Up	Ch	W	Chute, located just d/s from road.
64	Thautil River Tributary	Th6	460-6006-508-TH -6 -000-000-000-000-000-000-000	JH	SS	Y	N	B1	4	4	1996/09/12	1	1	093L024	6054	60127	Xs	O	N	Eroding banks, located 320 m d/s from road.
65	Thautil River Tributary	Th6	460-6006-508-TH -6 -000-000-000-000-000-000-000	JH	SS	Y	N	B1	6	6	1996/09/12	1	1	093L024	6054	60127	Bd	O	n/a	Tadpoles, located at the base of Th6.
66	Thautil River	Thautil River	460-6006-508-000-000-000-000-000-000-000-000-000	JH	SS	Y	N	B1	5	5	1996/09/12	1	1	093L024	nr	nr	Up	O	N	Unstable bank, located near mouth of Th6.
67	Thautil River Tributary	Th6	460-6006-508-TH -6 -000-000-000-000-000-000-000	JH	SS	Y	N	B1	2	2	1996/09/12	2	2	093L024	6054	60127	Up	Ch	NW	

Photo #	Stream name (gaz.)	Stream name (loc.)	Watershed code	Crew (init 1)	Crew (init 2)	Reach/ site card (Y/N)	Fish cards (Y/N)	Roll/ Batch #	Count. #	Neg. #	Date of photo	Reach #	Site #	Map # NTS/TRIM	UTM (E)	UTM (N)	Stream photo dir.	Picture type	Photo dir.	Comments
68	Thautil River Tributary	Th6	460-6006-508-TH -6 -000-000-000-000-000-000-000	JH	SS	Y	N	B1	1	1	1996/09/12	2	2	093L024	6054	60127	Dn	Ch	SE	
69	Thautil River Tributary	Th7	460-6006-508-231-000-000-000-000-000-000-000-000	JH	SS	Y	N	B3	22	22	1996/09/23	1	1	093L024	6057	60134	Up	Ch	NW	
70	Thautil River Tributary	Th7	460-6006-508-231-000-000-000-000-000-000-000-000	JH	SS	Y	N	B2	17	18	1996/09/17	1	2	093L024	6057	60134	Up	Ch	NW	
71	Thautil River Tributary	Th7	460-6006-508-231-000-000-000-000-000-000-000-000	JH	SS	Y	N	B2	18	19	1996/09/17	1	2	093L024	6057	60134	Dn	Ch	SE	
72	Thautil River Tributary	Th8	460-6006-508-245-000-000-000-000-000-000-000-000	RD	CP	Y	N	A5	3	3	1996/09/20	1	1	093L024	6057	60138	Up	Ch	E	
73	Thautil River Tributary	Th8	460-6006-508-245-000-000-000-000-000-000-000-000	RD	CP	Y	N	A5	2	2	1996/09/20	1	1	093L024	6057	60138	Dn	Ch	W	
74	Thautil River Tributary	Th8	460-6006-508-245-000-000-000-000-000-000-000-000	RD	CP	Y	N	A2	9	9	1996/09/17	2	2	093L024	6057	60138	Up	Ch	E	
75	Thautil River Tributary	Th8	460-6006-508-245-000-000-000-000-000-000-000-000	RD	CP	Y	N	A2	8	8	1996/09/17	2	2	093L024	6057	60138	Dn	Ch	W	
76	Thautil River Tributary	Th9	460-6006-508-286-000-000-000-000-000-000-000-000	JH	SS	Y	N	B2	19	20	1996/09/17	2	2	093L024	6058	60149	Up	Ch	NW	
77	Thautil River Tributary	Th9	460-6006-508-286-000-000-000-000-000-000-000-000	JH	SS	Y	N	B2	21	22	1996/09/17	2	2	093L024	6058	60149	Up	O	NW	Erosion problem at culvert.
78	Thautil River Tributary	Th10	460-6006-508-305-000-000-000-000-000-000-000-000	JH	SS	Y	N	B3	20	20	1996/09/20	1	1	093L024	6062	60156	Up	Ch	N	
79	Thautil River Tributary	Th10	460-6006-508-305-000-000-000-000-000-000-000-000	JH	SS	Y	N	B3	25	25	1996/09/23	2	2	093L024	6062	60156	Up	Ch	NW	
80	Thautil River Tributary	Th10	460-6006-508-305-000-000-000-000-000-000-000-000	JH	SS	Y	N	B3	24	24	1996/09/23	2	2	093L024	6062	60156	Dn	Ch	SE	
81	Thautil River Tributary	Th10	460-6006-508-305-000-000-000-000-000-000-000-000	JH	SS	Y	N	B3	23	23	1996/09/23	2	2	093L024	6062	60156	Up	O	NW	Road culvert.
82	Thautil River Tributary	Th10	460-6006-508-305-000-000-000-000-000-000-000-000	RD	CP	Y	N	A14	16	16	1996/10/22	3	3	093L024	6062	60156	Up	Ch	NW	
83	Thautil River Tributary	Th10	460-6006-508-305-000-000-000-000-000-000-000-000	RD	CP	Y	N	A14	15	15	1996/10/22	3	3	093L024	6062	60156	Dn	Ch	SE	
84	Thautil River Tributary	Th10.1	460-6006-508-305-TH -10.-1 -000-000-000-000-000	JH	SS	Y	N	B3	21	21	1996/09/20	1	4	093L024	6063	60159	Up	Ch	N	
85	Thautil River Tributary	Th10.1	460-6006-508-305-TH -10.-1 -000-000-000-000-000	JH	SS	Y	N	B4	4	4	1996/09/23	1	5	093L024	6063	60159	Up	O	NW	Road culvert.
86	Thautil River Tributary	Th10.1	460-6006-508-305-TH -10.-1 -000-000-000-000-000	JH	SS	Y	N	B4	5	5	1996/09/23	1	5	093L024	6063	60159	Dn	Ch	SE	
87	Thautil River Tributary	Th11	460-6006-508-343-000-000-000-000-000-000-000-000	RD	CP	Y	N	A2	10	10	1996/09/17	2	1	093L024	6070	60165	Up	Ch	SE	
88	Thautil River Tributary	Th11	460-6006-508-343-000-000-000-000-000-000-000-000	RD	CP	Y	N	A2	11	11	1996/09/17	2	1	093L024	6070	60165	Dn	Ch	NW	
89	Thautil River Tributary	Th11	460-6006-508-343-000-000-000-000-000-000-000-000	RD	CP	Y	N	A14	13	13	1996/10/22	2	2	093L024	6070	60165	Up	Ch	SE	
90	Thautil River Tributary	Th11	460-6006-508-343-000-000-000-000-000-000-000-000	RD	CP	Y	N	A14	14	14	1996/10/22	2	2	093L024	6070	60165	Dn	Ch	NW	
91	Thautil River Tributary	Th11	460-6006-508-343-000-000-000-000-000-000-000-000	RD	CP	Y	N	A5	15	15	1996/10/22	3	3	093L024	6070	60165	Up	Ch	SE	
92	Thautil River Tributary	Th11	460-6006-508-343-000-000-000-000-000-000-000-000	RD	CP	Y	N	A5	14	14	1996/10/22	3	3	093L024	6070	60165	Dn	Ch	NW	
93	Thautil River Tributary	Th11.1	460-6006-508-343-TH -11.-1 -000-000-000-000-000	RD	CP	Y	N	A5	12	12	1996/09/23	1	4	093L024	6092	60154	Up	Ch	NE	
94	Thautil River Tributary	Th11.1	460-6006-508-343-TH -11.-1 -000-000-000-000-000	RD	CP	Y	N	A5	13	13	1996/09/23	1	4	093L024	6092	60154	Dn	Ch	SW	
95	Thautil River Tributary	Th12	460-6006-508-355-000-000-000-000-000-000-000-000	RD	CP	Y	N	DB2	7	6	1996/09/20	1	1	093L024	6071	60169	Up	Ch	E	
96	Thautil River Tributary	Th12	460-6006-508-355-000-000-000-000-000-000-000-000	RD	CP	Y	N	DB2	6	5	1996/09/20	1	1	093L024	6071	60169	Dn	Ch	W	
97	Thautil River Tributary	Th12	460-6006-508-355-000-000-000-000-000-000-000-000	RD		Y	N	A5	4	4	1996/09/20	2	2	093L024	6071	60169	Up	Ch	E	
98	Thautil River Tributary	Th12	460-6006-508-355-000-000-000-000-000-000-000-000	RD		Y	N	A5	5	5	1996/09/20	2	2	093L024	6071	60169	Dn	Ch	W	
99	Thautil River Tributary	Th12	460-6006-508-355-000-000-000-000-000-000-000-000	RD	CP	Y	N	A5	20	20	1996/09/23	3	3	093L024	6071	60169	Up	Ch	SE	
100	Thautil River Tributary	Th12	460-6006-508-355-000-000-000-000-000-000-000-000	RD	CP	Y	N	A5	19	19	1996/09/23	3	3	093L024	6071	60169	Dn	Ch	NW	
101	Thautil River Tributary	Th12	460-6006-508-355-000-000-000-000-000-000-000-000	RD	CP	Y	N	A5	21	21	1996/09/23	3	3	093L024	6071	60169	Up	O	SE	Road fill on top of 2 road culverts.
102	Thautil River Tributary	Th12.1	460-6006-508-355-TH -12. 1 -000-000-000-000-000	RD	CP	Y	N	A5	16	16	1996/09/23	2	4	093L024	6074	60167	Up	Ch	SE	
103	Thautil River Tributary	Th12.1	460-6006-508-355-TH -12. 1 -000-000-000-000-000	RD	CP	Y	N	A5	17	17	1996/09/23	2	4	093L024	6074	60167	Dn	Ch	NW	
104	Thautil River Tributary	Th12.1	460-6006-508-355-TH -12. 1 -000-000-000-000-000	RD	CP	Y	N	A5	18	18	1996/09/23	2	4	093L024	6074	60167	Up	O	SE	Road fill on top of road culvert.
105	Thautil River Tributary	Th12.1.1	460-6006-508-355-TH -12.-1.1-000-000-000-000-000	RD	CP	Y	N	A5	7	7	1996/09/23	1	5	093L024	6075	60168	Up	Ch	E	
106	Thautil River Tributary	Th12.1.1	460-6006-508-355-TH -12.-1.1-000-000-000-000-000	RD	CP	Y	N	A5	6	6	1996/09/23	1	5	093L024	6075	60168	Dn	Ch	W	
107	Thautil River Tributary	Th13	460-6006-508-370-000-000-000-000-000-000-000-000	JH	SS	Y	N	B4	2	2	1996/09/23	1	1	093L024	6068	60174	Up	Ch	NW	
108	Hagman Creek	Hagman Creek	460-6006-508-381-000-000-000-000-000-000-000-000	JH	SS	Y	Y	B9	19	19	1996/10/10	1	In1	093L034	6071	60177	Up	Ch	E	
109	Hagman Creek	Hagman Creek	460-6006-508-381-000-000-000-000-000-000-000-000	JH	SS	Y	Y	B9	20	20	1996/10/10	1	In1	093L034	6071	60177	Dn	Ch	W	
110	Hagman Creek	Hagman Creek	460-6006-508-381-000-000-000-000-000-000-000-000	JH	SS	Y	Y	B9	21	21	1996/10/10	1	In1	093L034	6071	60177	n/a	Fi	nr	BT - DV comparison.
111	Hagman Creek	Hagman Creek	460-6006-508-381-000-000-000-000-000-000-000-000	JH	SS	Y	N	B9	2	2	1996/10/10	1	In1	093L034	6071	60177	Up	Ch	E	Recent channel change.
112	Hagman Creek	Hagman Creek	460-6006-508-381-000-000-000-000-000-000-000-000	JH	SS	Y	N	B9	3	3	1996/10/10	1	In1	093L034	6071	60177	Dn	Ch	W	Recent channel change.
113	Hagman Creek	Hagman Creek	460-6006-508-381-000-000-000-000-000-000-000-000	JH	SS	Y	Y	B8	25	25	1996/10/10	1	In1	093L034	6071	60177	Up	O	E	Eroding bank, located 120 m u/s from bridge.
114	Hagman Creek	Hagman Creek	460-6006-508-381-000-000-000-000-000-000-000-000	JH	SS	Y	Y	B9	4	4	1996/10/10	1	In1	093L034	6071	60177	Up	O	E	Slump into channel, located 315 m u/s from bridge.
115	Hagman Creek	Hagman Creek	460-6006-508-381-000-000-000-000-000-000-000-000	JH	SS	Y	N	B9	6	6	1996/10/09	2	1	093L034	6071	60177	Up	Ch	E	Debris jam, located ~200 m d/s from the top of R2.
116	Hagman Creek	Hagman Creek	460-6006-508-381-000-000-000-000-000-000-000-000	JH	SS	Y	N	B9	7	7	1996/10/09	2	1	093L034	6071	60177	Up	Ch	E	Debris jam, located ~200 m d/s from the top of R2.
117	Hagman Creek	Hagman Creek	460-6006-508-381-000-000-000-000-000-000-000-000	JH	SS	Y	N	B9	8	8	1996/10/09	2	1	093L034	6071	60177	Dn	Ch	W	
118	Hagman Creek	Hagman Creek	460-6006-508-381-000-000-000-000-000-000-000-000	SS	CP	Y	N	DB2	5	4	1996/09/19	3	2	093L034	6071	60177	Up	Ch	S	
119	Hagman Creek	Hagman Creek	460-6006-508-381-000-000-000-000-000-000-000-000	SS	CP	Y	N	DB2	4	3	1996/09/19	3	2	093L034	6071	60177	Dn	Ch	N	
120	Hagman Creek	Hagman Creek	460-6006-508-381-000-000-000-000-000-000-000-000	RD	CP	Y	N	A4	23	23	1996/09/20	3	3	093L034	6071	60177	Up	Ch	SE	
121	Hagman Creek	Hagman Creek	460-6006-508-381-000-000-000-000-000-000-000-000	RD	CP	Y	N	A4	24	24	1996/09/20	3	3	093L034	6071	60177	Dn	Ch	NW	
122	Hagman Creek Trib.	H1	460-6006-508-381-118-000-000-000-000-000-000-000	JH	SS	Y	N	B9	13	13	1996/10/10	1	4	093L034	6085	60181	Up	Ch	NE	
123	Hagman Creek Trib.	H1	460-6006-508-381-118-000-000-000-000-000-000-000	JH	SS	Y	N	B9	14	14	1996/10/10	1	4	093L034	6085	60181	Dn	Ch	SW	
124	Hagman Creek Trib.	H1	460-6006-508-381-118-000-000-000-000-000-000-000	JH	SS	Y	N	B9	15	15	1996/10/10	2	5	093L034	6085	60181	Up	Ch	NE	
125	Hagman Creek Trib.	H1	460-6006-508-381-118-000-000-000-000-000-000-000	JH	SS	Y	N	B9	16	16	1996/10/10	2	5	093L034	6085	60181	Dn	Ch	SW	
126	Hagman Creek Trib.	H2	460-6006-508-381-162-000-000-000-000-000-000-000	JH	SS	Y	N	B9	12	12	1996/10/09	1	6	093L034	6092	60181	Up	Ch	S	
127	Hagman Creek Trib.	H2	460-6006-508-381-162-000-000-000-000-000-000-000	JH	SS	Y	N	B9	10	10	1996/10/09	1	6	093L034	6092	60181	Dn	Ch	N	
128	Hagman Creek Trib.	H15.1	460-6006-508-381-422-H15-.1 -000-000-000-000-000	RD		Y	N	A4	20	20	1996/09/19	1	7	093L034	6130	60189	Up	Ch	SE	
129	Hagman Creek Trib.	H23	460-6006-508-381-606-000-000-000-000-000-000-000	RD		Y	N	A4	21	21	1996/09/19	2	9	093L034	6148	60179	Up	Ch	SW	
130	Hagman Creek Trib.	H23	460-6006-508-381-606-000-000-000-000-000-000-000	RD		Y	N	A4	22	22	1996/09/19	2	9	093L034	6148	60179	Dn	Ch	NE	
131	Hagman Creek Trib.	H25	460-6006-508-381-622-000-000-000-000-000-000-000	DB		Y	N	DB2	2	2	1996/09/19	1	10	093L034	6149	60179	Xs	Ch	S	
132	Thautil River Tributary	Th15	460-6006-508-392-000-000-000-000-000-000-000-000	JH	SS	Y	N	B4	16	16	1996/09/25	1	1	093L034	6070	60180	Up	Ch	W	
133	Thautil River Tributary	Th15	460-6006-508-392-000-000-000-000-000-000-000-000	JH	SS	Y	N	B4	15	15	1996/09/25	1	1	093L034	6070	60180	Dn	Ch	E	
134	Thautil River Tributary	Th15.1	460-6006-508-392-TH -15.-1 -000-000-000-000-000	JH	SS	Y	N	B4	20	20	1996/09/25	2	2	093L034	6068	60185	Up	Ch	SW	

Photo #	Stream name (gaz.)	Stream name (loc.)	Watershed code	Crew (Init 1)	Crew (Init 2)	Reach/ site card (Y/N)	Fish cards (Y/N)	Roll/ Batch #	Count. #	Neg. #	Date of photo	Reach #	Site #	Map # NTS/TRIM	UTM (E)	UTM (N)	Stream photo dir.	Picture type	Photo dir.	Comments
135	Thautil River Tributary	Th16	460-6006-508-TH -16 -000-000-000-000-000-000-000	RD	CP	Y	N	A14	7	7	1996/10/21	1	1	093L034	6073	60186	Up	Ch	E	
136	Thautil River Tributary	Th16	460-6006-508-TH -16 -000-000-000-000-000-000-000	RD	CP	Y	N	A14	8	8	1996/10/21	1	1	093L034	6073	60186	Dn	Ch	W	
137	Thautil River Tributary	Th17	460-6006-508-414-000-000-000-000-000-000-000-000	RD	DA	Y	N	T1	15	15	1996/03/13	1	1	093L034	6074	60187	Up	Ch	E	
138	Thautil River Tributary	Th17	460-6006-508-414-000-000-000-000-000-000-000-000	RD	DA	Y	N	T1	16	16	1996/03/13	1	1	093L034	6074	60187	Dn	Ch	W	
139	Thautil River Tributary	Th18	460-6006-508-TH -18 -000-000-000-000-000-000-000	RD	DA	Y	N	T1	19	19	1996/06/14	1	1	093L034	6074	60189	Up	Ch	nr	
140	Thautil River Tributary	Th21	460-6006-508-446-000-000-000-000-000-000-000-000	RD	DA	Y	N	T1	13	13	1996/06/13	1	1	093L034	6078	60198	Up	Ch	E	
141	Thautil River Tributary	Th21	460-6006-508-446-000-000-000-000-000-000-000-000	RD	DA	Y	N	T1	14	14	1996/06/13	1	1	093L034	6078	60198	Dn	Ch	W	
142	Thautil River Tributary	Th22	460-6006-508-468-000-000-000-000-000-000-000-000	JH	SS	Y	N	B4	24	24	1996/09/25	1	1	093L034	6076	60205	Up	Ch	NW	
143	Thautil River Tributary	Th22	460-6006-508-468-000-000-000-000-000-000-000-000	JH	SS	Y	N	B4	25	25	1996/09/25	2	2	093L034	6076	60205	Up	Ch	W	
144	Thautil River Tributary	Th22	460-6006-508-468-000-000-000-000-000-000-000-000	JH	SS	Y	N	B5	1	1	1996/09/25	2	2	093L034	6076	60205	Up	Ch	W	Culvert barrier; 1 m high drop at outlet.
145	Thautil River Tributary	Th22	460-6006-508-468-000-000-000-000-000-000-000-000	JH	SS	Y	N	B5	2	2	1996/09/25	3	3	093L034	6076	60205	Up	Ch	SW	
146	Thautil River Tributary	Th23	460-6006-508-469-000-000-000-000-000-000-000-000	RD	CP	Y	N	A5	22	22	1996/09/24	1	1	093L034	6076	60206	Up	Ch	E	
147	Thautil River Tributary	Th23	460-6006-508-469-000-000-000-000-000-000-000-000	RD	CP	Y	N	A5	23	23	1996/09/24	1	1	093L034	6076	60206	Dn	Ch	W	
148	Thautil River Tributary	Th25	460-6006-508-TH -25 -000-000-000-000-000-000-000	RD	CP	Y	N	A6	2	2	1996/09/24	1	1	093L034	6075	60208	Up	Ch	E	
149	Thautil River Tributary	Th25	460-6006-508-TH -25 -000-000-000-000-000-000-000	RD	CP	Y	N	A6	3	3	1996/09/24	1	1	093L034	6075	60208	Dn	Ch	W	
150	Gabriel Creek	Gabriel Creek	460-6006-508-480-000-000-000-000-000-000-000-000	RD	CP	Y	N	A5	24	24	1996/09/24	1	1	093L034	6075	60209	Up	Ch	NW	
151	Gabriel Creek	Gabriel Creek	460-6006-508-480-000-000-000-000-000-000-000-000	RD	CP	Y	N	A5	25	25	1996/09/24	1	1	093L034	6075	60209	Dn	Ch	SE	
152	Gabriel Creek	Gabriel Creek	460-6006-508-480-000-000-000-000-000-000-000-000	RD	SS	Y	N	B5	15	15	1996/09/26	1	2	093L034	6075	60209	Up	Ch	NW	
153	Gabriel Creek	Gabriel Creek	460-6006-508-480-000-000-000-000-000-000-000-000	RD	SS	Y	N	B5	16	16	1996/09/26	1	2	093L034	6075	60209	Dn	Ch	SE	
154	Gabriel Creek	Gabriel Creek	460-6006-508-480-000-000-000-000-000-000-000-000	JH	SS	Y	Y	B5	17	17	1996/09/27	2	In1	093L034	6075	60209	Up	Ch	W	Index site.
155	Gabriel Creek	Gabriel Creek	460-6006-508-480-000-000-000-000-000-000-000-000	JH	SS	Y	Y	B5	18	18	1996/09/27	2	In1	093L034	6075	60209	Dn	Ch	E	Index site.
156	Gabriel Creek	Gabriel Creek	460-6006-508-480-000-000-000-000-000-000-000-000	RD	CP	Y	N	A10	14	14	1996/10/04	2	3	093L034	6075	60209	Up	Ch	SW	
157	Gabriel Creek	Gabriel Creek	460-6006-508-480-000-000-000-000-000-000-000-000	RD	CP	Y	N	A10	15	15	1996/10/04	2	3	093L034	6075	60209	Dn	Ch	NE	
158	Gabriel Creek	Gabriel Creek	460-6006-508-480-000-000-000-000-000-000-000-000	RD	CP	Y	N	A10	18	18	1996/10/04	3	4	093L034	6075	60209	Up	Ch	SW	
159	Gabriel Creek	Gabriel Creek	460-6006-508-480-000-000-000-000-000-000-000-000	RD	CP	Y	N	A10	19	19	1996/10/04	3	4	093L034	6075	60209	Dn	Ch	NE	
160	Gabriel Creek	Gabriel Creek	460-6006-508-480-000-000-000-000-000-000-000-000	RD	SS	Y	N	B5	9	9	1996/09/26	4	5	093L033	6075	60209	Up	Ch	SW	
161	Gabriel Creek	Gabriel Creek	460-6006-508-480-000-000-000-000-000-000-000-000	RD	SS	Y	N	B5	10	10	1996/09/26	4	5	093L033	6075	60209	Dn	Ch	NE	
162	Gabriel Creek Trib.	G2	460-6006-508-480-195-000-000-000-000-000-000-000	RD	SS	Y	N	B5	3	3	1996/09/26	2	1	093L034	6074	60216	Up	Ch	N	
163	Gabriel Creek Trib.	G2	460-6006-508-480-195-000-000-000-000-000-000-000	RD	SS	Y	N	B5	4	4	1996/09/26	2	1	093L034	6074	60216	Dn	Ch	S	
164	Gabriel Creek Trib.	G3	460-6006-508-480-364-000-000-000-000-000-000-000	RD	CP	Y	N	A12	7	7	1996/10/09	1	1	093L034	6068	60219	Up	Ch	W	
165	Gabriel Creek Trib.	G3	460-6006-508-480-364-000-000-000-000-000-000-000	RD	CP	Y	N	A12	8	8	1996/10/09	1	1	093L034	6068	60219	Dn	Ch	E	
166	Gabriel Creek Trib.	G3	460-6006-508-480-364-000-000-000-000-000-000-000	JH	SS	Y	N	B6	1	1	1996/09/27	2	2	093L034	6068	60219	Up	Ch	W	
167	Gabriel Creek Trib.	G3	460-6006-508-480-364-000-000-000-000-000-000-000	SS		Y	N	B6	3	3	1996/09/27	3	3	093L034	6068	60219	Up	Ch	SW	
168	Gabriel Creek Trib.	G3.2	460-6006-508-480-364-G3.-2 -000-000-000-000-000	JH	SS	Y	N	B5	24	24	1996/09/27	1	4	093L034	6062	60219	Up	Ch	SW	
169	Gabriel Creek Trib.	G3.2	460-6006-508-480-364-G3.-2 -000-000-000-000-000	JH	SS	Y	N	B5	23	23	1996/09/27	2	5	093L034	6062	60219	Up	Ch	SW	
170	Gabriel Creek Trib.	G3.3	460-6006-508-480-364-G3.-3 -000-000-000-000-000	JH	SS	Y	N	B5	25	25	1996/09/27	1	6	093L034	6057	60217	Dn	Ch	NE	
171	Gabriel Creek Trib.	G4	460-6006-508-480-707-000-000-000-000-000-000-000	RD	CP	Y	N	A8	20	20	1996/09/27	2	1	093L034	6057	60224	Up	Ch	N	
172	Gabriel Creek Trib.	G4	460-6006-508-480-707-000-000-000-000-000-000-000	RD	CP	Y	N	A8	21	21	1996/09/27	2	1	093L034	6057	60224	Dn	Ch	S	
173	Gabriel Creek Trib.	G4	460-6006-508-480-707-000-000-000-000-000-000-000	RD	CP	Y	N	A8	22	22	1996/09/27	2	1	093L034	6057	60224	Up	O	N	0.7 m high drop at culvert.
174	Gabriel Creek Trib.	G4	460-6006-508-480-707-000-000-000-000-000-000-000	RD	CP	Y	N	A10	20	20	1996/10/04	3	2	093L034	6057	60224	Up	Ch	N	
175	Gabriel Creek Trib.	G4	460-6006-508-480-707-000-000-000-000-000-000-000	RD	CP	Y	N	A10	21	21	1996/10/04	3	2	093L034	6057	60224	Dn	Ch	S	
176	Gabriel Creek Trib.	G4.2	460-6006-508-480-707-G4.-2 -000-000-000-000-000	RD	CP	Y	N	A8	19	19	1996/09/27	1	3	093L034	6059	60232	Up	Ch	NE	
177	Gabriel Creek Trib.	G5	460-6006-508-480-767-000-000-000-000-000-000-000	RD	CP	Y	Y	A9	6	6	1996/09/27	1	1	093L034	6055	60225	Up	Ch	N	
178	Gabriel Creek Trib.	G5	460-6006-508-480-767-000-000-000-000-000-000-000	RD	CP	Y	Y	A9	5	5	1996/09/27	1	1	093L034	6055	60225	Dn	Ch	S	
179	Gabriel Creek Trib.	G5	460-6006-508-480-767-000-000-000-000-000-000-000	RD	CP	Y	N	A12	4	4	1996/10/09	2	2	093L034	6055	60225	Up	Ch	N	Lower sample site.
180	Gabriel Creek Trib.	G5	460-6006-508-480-767-000-000-000-000-000-000-000	RD	CP	Y	N	A12	3	3	1996/10/09	2	2	093L034	6055	60225	Dn	Ch	S	Lower sample site.
181	Gabriel Creek Trib.	G5	460-6006-508-480-767-000-000-000-000-000-000-000	RD	CP	Y	N	A12	5	5	1996/10/09	2	2	093L034	6055	60225	Up	Ch	N	Upper sample site.
182	Gabriel Creek Trib.	G5	460-6006-508-480-767-000-000-000-000-000-000-000	RD	CP	Y	N	A12	6	6	1996/10/09	2	2	093L034	6055	60225	Dn	Ch	S	Upper sample site.
183	Gabriel Creek Trib.	G5	460-6006-508-480-767-000-000-000-000-000-000-000	RD	CP	Y	N	A10	23	23	1996/10/04	3	3	093L034	6055	60225	Up	Ch	NW	
184	Gabriel Creek Trib.	G5	460-6006-508-480-767-000-000-000-000-000-000-000	RD	SS	Y	N	B5	12	12	1996/09/26	5	4	093L033	6055	60225	Up	Ch	SW	
185	Gabriel Creek Trib.	G5	460-6006-508-480-767-000-000-000-000-000-000-000	RD	SS	Y	N	B5	11	11	1996/09/26	5	4	093L033	6055	60225	Dn	Ch	NE	
186	Gabriel Creek Trib.	G5.1	460-6006-508-480-767-G5.-1 -000-000-000-000-000	RD	CP	Y	N	A8	24	24	1996/09/27	1	5	093L034	6055	60227	Up	Ch	NW	
187	Gabriel Creek Trib.	G5.1	460-6006-508-480-767-G5.-1 -000-000-000-000-000	RD	CP	Y	N	A8	23	23	1996/09/27	1	5	093L034	6055	60227	Dn	Ch	SE	
188	Gabriel Creek Trib.	G5.2	460-6006-508-480-767-G5.-2 -000-000-000-000-000	RD	CP	Y	Y	A9	4	4	1996/09/27	2	6	093L034	6052	60241	Up	Ch	W	
189	Gabriel Creek Trib.	G5.2	460-6006-508-480-767-G5.-2 -000-000-000-000-000	RD	CP	Y	Y	A9	3	3	1996/09/27	2	6	093L034	6052	60241	Dn	Ch	E	
190	Gabriel Creek Trib.	G5.4	460-6006-508-480-767-G5.-4 -000-000-000-000-000	RD	CP	Y	Y	A9	2	2	1996/09/27	2	7	093L034	6050	60248	Up	Ch	SW	
191	Gabriel Creek Trib.	G5.4	460-6006-508-480-767-G5.-4 -000-000-000-000-000	RD	CP	Y	Y	A9	1	1	1996/09/27	2	7	093L034	6050	60248	Dn	Ch	NE	
192	Gabriel Creek Trib.	G5.6	460-6006-508-480-767-G5.-6 -000-000-000-000-000	RD	SS	Y	N	B5	13	13	1996/09/26	2	8	093L033	6038	60254	Up	Ch	SW	
193	Gabriel Creek Trib.	G5.6	460-6006-508-480-767-G5.-6 -000-000-000-000-000	RD	SS	Y	N	B5	14	14	1996/09/26	2	8	093L033	6038	60254	Dn	Ch	NE	
194	Gabriel Creek Trib.	G8	460-6006-508-480-G8 -000-000-000-000-000-000-000	RD	CP	Y	N	A10	17	17	1996/10/04	1	1	093L034	6043	60214	Up	Ch	SE	
195	Gabriel Creek Trib.	G8	460-6006-508-480-G8 -000-000-000-000-000-000-000	RD	SS	Y	N	B5	6	6	1996/09/26	2	2	093L034	6043	60214	Up	Ch	S	
196	Gabriel Creek Trib.	G8	460-6006-508-480-G8 -000-000-000-000-000-000-000	RD	SS	Y	N	B5	5	5	1996/09/26	2	2	093L034	6043	60214	Dn	Ch	N	
197	Gabriel Creek Trib.	G8	460-6006-508-480-G8 -000-000-000-000-000-000-000	RD	SS	Y	N	B5	8	8	1996/09/26	3	3	093L034	6043	60214	Up	Ch	SW	
198	Gabriel Creek Trib.	G8	460-6006-508-480-G8 -000-000-000-000-000-000-000	RD	SS	Y	N	B5	7	7	1996/09/26	3	3	093L034	6043	60214	Dn	Ch	NE	
199	Thautil River Tributary	Th27	460-6006-508-493-000-000-000-000-000-000-000-000	RD	CP	Y	N	A6	7	7	1996/09/24	1	1	093L034	6078	60212	Up	Ch	E	
200	Thautil River Tributary	Th27	460-6006-508-493-000-000-000-000-000-000-000-000	RD	CP	Y	N	A6	6	6	1996/09/24	1	1	093L034	6078	60212	Dn	Ch	W	
201	Thautil River Tributary	Th27	460-6006-508-493-000-000-000-000-000-000-000-000	RD	CP	Y	N	A6	4	4	1996/09/24	2	2	093L034	6078	60212	Up	Ch	E	

Photo #	Stream name (gaz.)	Stream name (loc.)	Watershed code	Crew (Init 1)	Crew (Init 2)	Reach/ site card (Y/N)	Fish cards (Y/N)	Roll/ Batch #	Count. #	Neg. #	Date of photo	Reach #	Site #	Map # NTS/TRIM	UTM (E)	UTM (N)	Stream photo dir.	Picture type	Photo dir.	Comments
202	Thautil River Tributary	Th27	460-6006-508-493-000-000-000-000-000-000-000-000	RD	CP	Y	N	A6	5	5	1996/09/24	2	2	093L034	6078	60212	Dn	Ch	W	
203	Thautil River Tributary	Th28	460-6006-508-513-000-000-000-000-000-000-000-000	DB	CP	Y	N	DB2	7	7	1996/09/20	1	1	093L034	6080	60218	Up	Ch	NE	
204	Thautil River Tributary	Th28	460-6006-508-513-000-000-000-000-000-000-000-000	DB	CP	Y	N	DB2	8	8	1996/09/20	1	1	093L034	6080	60218	Dn	Ch	SW	
205	Thautil River Tributary	Th28	460-6006-508-513-000-000-000-000-000-000-000-000	RD		Y	N	A5	8	8	1996/09/20	2	2	093L034	6080	60218	Up	Ch	NE	
206	Thautil River Tributary	Th28	460-6006-508-513-000-000-000-000-000-000-000-000	RD		Y	N	A5	9	9	1996/09/20	2	2	093L034	6080	60218	Dn	Ch	SW	
207	Thautil River Tributary	Th28	460-6006-508-513-000-000-000-000-000-000-000-000	RD	CP	Y	N	A14	18	18	1996/10/22	4	3	093L034	6080	60218	Up	Ch	NE	
208	Thautil River Tributary	Th28	460-6006-508-513-000-000-000-000-000-000-000-000	RD	CP	Y	N	A14	17	17	1996/10/22	4	3	093L034	6080	60218	Dn	Ch	SW	
209	Thautil River Tributary	Th28.8	460-6006-508-513-818-000-000-000-000-000-000-000	DB		Y	N	DB2	1	1	1996/09/19	1	4	093L034	6016	60233	n/a	L	nr	Small headwater pond.
210	Thautil River Tributary	Th30	460-6006-508-TH -30 -000-000-000-000-000-000-000	CP		Y	N	A6	8	8	1996/09/24	1	1	093L034	6080	60238	Up	Ch	NW	
211	Thautil River Tributary	Th30	460-6006-508-TH -30 -000-000-000-000-000-000-000	CP		Y	N	A6	9	9	1996/09/24	1	1	093L034	6080	60238	Dn	Ch	SE	
212	Denys Creek	Denys Creek	460-6006-508-584-000-000-000-000-000-000-000-000	JH		Y	N	B1	21	21	1996/09/18	1	1	093L034	6105	60256	Xs	O	W	Eroding bank, located 1390 m u/s from Denys C. mouth.
213	Denys Creek	Denys Creek	460-6006-508-584-000-000-000-000-000-000-000-000	SS	CP	Y	Y	DB1	9	9	1996/09/18	1	In1	093L034	6105	60256	Up	Ch	NE	Index site.
214	Denys Creek	Denys Creek	460-6006-508-584-000-000-000-000-000-000-000-000	SS	CP	Y	Y	DB1	8	8	1996/09/18	1	In1	093L034	6105	60256	Dn	Ch	SW	Index site.
215	Denys Creek	Denys Creek	460-6006-508-584-000-000-000-000-000-000-000-000	JH		Y	N	B3	17	17	1996/09/19	2	2	093L034	6105	60256	Up	Ch	NE	
216	Denys Creek	Denys Creek	460-6006-508-584-000-000-000-000-000-000-000-000	JH		Y	N	B4	8	8	1996/09/19	2	2	093L034	6105	60256	Up	O	NE	Section of eroding bank, located 133 m u/s from D19.
217	Denys Creek	Denys Creek	460-6006-508-584-000-000-000-000-000-000-000-000	JH		Y	N	B4	9	9	1996/09/19	2	2	093L034	6105	60256	Up	O	NE	Section of eroding bank, located 133 m u/s from D19.
218	Denys Creek	Denys Creek	460-6006-508-584-000-000-000-000-000-000-000-000	RD	CP	Y	N	A14	5	5	1996/10/15	3	3	093L044	6105	60256	Up	Ch	NE	
219	Denys Creek	Denys Creek	460-6006-508-584-000-000-000-000-000-000-000-000	RD	CP	Y	N	A14	6	6	1996/10/15	3	3	093L044	6105	60256	Dn	Ch	SW	
220	Denys Creek	Denys Creek	460-6006-508-584-000-000-000-000-000-000-000-000	SS	CP	Y	Y	DB1	20	20	1996/09/19	3	In2	093L044	6105	60256	Up	Ch	NE	Index site.
221	Denys Creek	Denys Creek	460-6006-508-584-000-000-000-000-000-000-000-000	SS	CP	Y	Y	DB1	21	21	1996/09/19	3	In2	093L044	6105	60256	Dn	Ch	SW	Index site.
222	Denys Creek	Denys Creek	460-6006-508-584-000-000-000-000-000-000-000-000	SS	CP	Y	Y	DB1	24	24	1996/09/19	4	In3	093L044	6105	60256	Up	Ch	E	Index site.
223	Denys Creek	Denys Creek	460-6006-508-584-000-000-000-000-000-000-000-000	SS	JH	Y	N	B11	19	19	1996/10/16	5	4	093L044	6105	60256	Up	Ch	NE	
224	Denys Creek	Denys Creek	460-6006-508-584-000-000-000-000-000-000-000-000	SS	JH	Y	N	B11	20	20	1996/10/16	5	4	093L044	6105	60256	Dn	Ch	SW	
225	Denys Creek Tributary	D1	460-6006-508-584-D1 -000-000-000-000-000-000-000	SS	JH	Y	N	B1	20	20	1996/09/16	1	1	093L034	6084	60242	Up	Ch	E	
226	Denys Creek Tributary	D4	460-6006-508-584-D4 -000-000-000-000-000-000-000	SS	JH	Y	N	B1	22	22	1996/09/16	1	1	093L034	6091	60250	Up	Ch	N	
227	Denys Creek Tributary	D5	460-6006-508-584-039-000-000-000-000-000-000-000	SS	JH	Y	N	B1	23	23	1996/09/16	1	1	093L034	6095	60252	Up	Ch	SE	
228	Denys Creek Tributary	D5	460-6006-508-584-039-000-000-000-000-000-000-000	SS	JH	Y	N	B1	24	24	1996/09/16	2	2	093L034	6095	60252	Up	Ch	SE	
229	Denys Creek Tributary	D6	460-6006-508-584-128-000-000-000-000-000-000-000	SS	JH	Y	N	B1	25	25	1996/09/16	1	1	093L034	6102	60254	Up	Ch	NW	
230	Denys Creek Tributary	D7	460-6006-508-584-134-000-000-000-000-000-000-000	SS	JH	Y	N	B2	1	2	1996/09/16	1	1	093L034	6103	60254	Up	Ch	SE	
231	Denys Creek Tributary	D7	460-6006-508-584-134-000-000-000-000-000-000-000	SS	JH	Y	N	B2	2	3	1996/09/16	2	2	093L034	6103	60254	Up	Ch	SE	
232	Denys Creek Tributary	D7	460-6006-508-584-134-000-000-000-000-000-000-000	DB		Y	N	DB1	25	25	1996/09/19	2	3	093L034	6103	60254	n/a	L	nr	Headwater lake at top of D7.
233	Denys Creek Tributary	D9	460-6006-508-584-D9 -000-000-000-000-000-000-000	JH		Y	N	B2	22	23	1996/09/18	1	1	093L034	6110	60258	Up	Ch	N	
234	Denys Creek Tributary	D10	460-6006-508-584-179-000-000-000-000-000-000-000	JH		Y	N	B2	23	24	1996/09/18	1	1	093L034	6112	60259	Up	Ch	SE	
235	Denys Creek Tributary	D10	460-6006-508-584-179-000-000-000-000-000-000-000	JH		Y	N	B2	24	25	1996/09/18	1	1	093L034	6112	60259	Up	Ch	SE	Debris drop, located 80 m u/s from the mouth.
236	Denys Creek Tributary	D10	460-6006-508-584-179-000-000-000-000-000-000-000	JH		Y	N	B3	1	1	1996/09/18	1	1	093L034	6112	60259	Xs	O	S	Eroding bank, located 481 m u/s from the mouth.
237	Denys Creek Tributary	D10	460-6006-508-584-179-000-000-000-000-000-000-000	JH		Y	N	B3	6	6	1996/09/18	2	2	093L034	6112	60259	Up	Ch	E	
238	Denys Creek Tributary	D10.1	460-6006-508-584-179-143-000-000-000-000-000-000	JH		Y	N	B3	3	3	1996/09/18	1	3	093L034	6117	60252	Up	Ch	SE	Debris jam located 390 m u/s from the mouth.
239	Denys Creek Tributary	D10.1	460-6006-508-584-179-143-000-000-000-000-000-000	JH		Y	N	B3	4	4	1996/09/18	1	3	093L034	6117	60252	Up	O	SE	Failed bank, located 400 m u/s from the mouth.
240	Denys Creek Tributary	D10.1	460-6006-508-584-179-143-000-000-000-000-000-000	DB		Y	N	DB1	6	6	1996/09/18	1	4	093L034	6117	60252	Up	Ch	SE	
241	Denys Creek Tributary	D10.1	460-6006-508-584-179-143-000-000-000-000-000-000	DB		Y	N	DB1	7	7	1996/09/18	1	4	093L034	6117	60252	Dn	Ch	NW	
242	Denys Creek Tributary	D10.2	460-6006-508-584-179-D10-.2 -000-000-000-000-000	JH		N	N	B3	5	5	1996/09/18	1	n/a	093L034	nr	nr	Up	Ch	S	No defined channel.
243	Denys Creek Tributary	D10.3	460-6006-508-584-179-D10-.3 -000-000-000-000-000	JH		N	N	B3	7	7	1996/09/18	1	n/a	093L034	nr	nr	Up	Ch	S	No defined channel or above ground discharge.
244	Denys Creek Tributary	D10.4	460-6006-508-584-179-D10-.4 -000-000-000-000-000	JH		N	N	B3	8	8	1996/09/18	1	n/a	093L034	nr	nr	Up	Ch	S	No defined channel or above ground discharge.
245	Denys Creek Tributary	D10.5	460-6006-508-584-179-D10-.5 -000-000-000-000-000	JH		Y	N	B3	9	9	1996/09/18	1	5	093L034	6124	60252	Up	Ch	E	
246	Denys Creek Tributary	D11	460-6006-508-584-210-000-000-000-000-000-000-000	JH		Y	N	B3	10	10	1996/09/19	1	1	093L034	6115	60261	Up	Ch	SE	
247	Denys Creek Tributary	D11.1	460-6006-508-584-210-D11-.1 -000-000-000-000-000	JH		Y	N	B3	11	11	1996/09/19	1	2	093L034	6123	60256	Up	Ch	NE	
248	Denys Creek Tributary	D12	460-6006-508-584-208-000-000-000-000-000-000-000	DB	CP	Y	N	DB4	23	23	1996/10/15	1	1	093L034	6116	60262	Up	Ch	NW	
249	Denys Creek Tributary	D12	460-6006-508-584-208-000-000-000-000-000-000-000	DB	CP	Y	N	DB4	24	24	1996/10/15	1	1	093L034	6116	60262	Dn	Ch	SE	
250	Denys Creek Tributary	D12	460-6006-508-584-208-000-000-000-000-000-000-000	JH		Y	N	B3	13	13	1996/09/19	1	1	093L034	6116	60262	Up	Ch	NW	Numerous debris jams, located 600 m u/s from mouth.
251	Denys Creek Tributary	D12	460-6006-508-584-208-000-000-000-000-000-000-000	JH		Y	N	B3	14	14	1996/09/19	1	1	093L034	6116	60262	Up	Ch	NW	Debris jam, located 890 m u/s from mouth.
252	Denys Creek Tributary	D12	460-6006-508-584-208-000-000-000-000-000-000-000	JH		Y	N	B3	15	15	1996/09/19	2	2	093L034	6116	60262	Up	Ch	NW	
253	Loljuh Creek	Loljuh Creek	460-6006-508-584-214-000-000-000-000-000-000-000	RD	CP	Y	Y	A1	18	18	1996/09/16	1	1	093L034	6118	60262	Up	Ch	NE	
254	Loljuh Creek	Loljuh Creek	460-6006-508-584-214-000-000-000-000-000-000-000	RD	CP	Y	Y	A1	19	19	1996/09/16	1	1	093L034	6118	60262	Dn	Ch	SW	
255	Loljuh Creek	Loljuh Creek	460-6006-508-584-214-000-000-000-000-000-000-000	RD	CP	Y	Y	A3	8	8	1996/09/16	1	1	093L034	6118	60262	Xs	O	N	Slump, located 4200 m u/s from Loljuh C. mouth.
256	Loljuh Creek	Loljuh Creek	460-6006-508-584-214-000-000-000-000-000-000-000	RD		Y	N	A4	9	9	1996/09/18	2	2	093L035	6118	60262	Up	Ch	SE	
257	Loljuh Creek	Loljuh Creek	460-6006-508-584-214-000-000-000-000-000-000-000	RD		Y	N	A4	8	8	1996/09/18	2	2	093L035	6118	60262	Dn	Ch	NW	
258	Loljuh Creek	Loljuh Creek	460-6006-508-584-214-000-000-000-000-000-000-000	RD		Y	N	A4	16	16	1996/09/19	3	3	093L035	6118	60262	Up	Ch	SE	
259	Loljuh Creek	Loljuh Creek	460-6006-508-584-214-000-000-000-000-000-000-000	RD		Y	N	A4	15	15	1996/09/19	3	3	093L035	6118	60262	Dn	Ch	NW	
260	Loljuh Creek Tributary	L2	460-6006-508-584-214-224-000-000-000-000-000-000	RD	CP	Y	N	A1	16	16	1996/09/16	1	1	093L034	6134	60270	Up	Ch	SE	
261	Loljuh Creek Tributary	L2	460-6006-508-584-214-224-000-000-000-000-000-000	RD	CP	Y	N	A1	17	17	1996/09/16	1	1	093L034	6134	60270	Dn	Ch	NW	
262	Loljuh Creek Tributary	L3	460-6006-508-584-214-285-000-000-000-000-000-000	RD	CP	Y	N	A1	21	21	1996/09/16	1	1	093L034	6137	60271	Up	Ch	SE	
263	Loljuh Creek Tributary	L3	460-6006-508-584-214-285-000-000-000-000-000-000	RD	CP	Y	N	A1	20	20	1996/09/16	1	1	093L034	6137	60271	Dn	Ch	NW	
264	Loljuh Creek Tributary	L3	460-6006-508-584-214-285-000-000-000-000-000-000	RD	CP	Y	N	A1	22	22	1996/09/16	2	2	093L034	6137	60271	Up	Ch	SE	
265	Loljuh Creek Tributary	L3	460-6006-508-584-214-285-000-000-000-000-000-000	RD	CP	Y	N	A1	23	23	1996/09/16	2	2	093L034	6137	60271	Dn	Ch	NW	
266	Loljuh Creek Tributary	L5	460-6006-508-584-214-363-000-000-000-000-000-000	RD	CP	Y	N	A2	3	3	1996/09/16	1	1	093L034	6143	60273	Up	Ch	N	
267	Loljuh Creek Tributary	L5	460-6006-508-584-214-363-000-000-000-000-000-000	RD	CP	Y	N	A2	2	2	1996/09/16	1	1	093L034	6143	60273	Dn	Ch	S	
268	Loljuh Creek Tributary	L5	460-6006-508-584-214-363-000-000-000-000-000-000	RD	CP	Y	N	A1	25	25	1996/09/16	2	2	093L034	6143	60273	Up	Ch	N	

Photo #	Stream name (gaz.)	Stream name (loc.)	Watershed code	Crew (Init 1)	Crew (Init 2)	Reach/ site card (Y/N)	Fish cards (Y/N)	Roll/ Batch #	Count. #	Neg. #	Date of photo	Reach #	Site #	Map # NTS/TRIM	UTM (E)	UTM (N)	Stream photo dir.	Picture type	Photo dir.	Comments
269	Loljuh Creek Tributary	L5	460-6006-508-584-214-363-000-000-000-000-000-000	RD	CP	Y	N	A1	24	24	1996/09/16	2	2	093L034	6143	60273	Dn	Ch	S	
270	Loljuh Creek Tributary	L5.2	460-6006-508-584-214-363-L5.-2 -000-000-000-000	DB		Y	N	DB1	10	10	1996/09/18	1	3	093L034	6140	60284	Dn	L	E	Headwater lake.
271	Loljuh Creek Tributary	L5.2	460-6006-508-584-214-363-L5.-2 -000-000-000-000	DB		Y	N	DB1	11	11	1996/09/18	1	3	093L034	6140	60284	Up	Ch	W	
272	Loljuh Creek Tributary	L6	460-6006-508-584-214-L6 -000-000-000-000-000-000	RD		Y	N	A3	3	3	1996/09/18	1	1	093L034	6147	60273	Up	Ch	NE	
273	Loljuh Creek Tributary	L6	460-6006-508-584-214-L6 -000-000-000-000-000-000	RD		Y	N	A3	2	2	1996/09/18	1	1	093L034	6147	60273	Dn	Ch	SW	
274	Loljuh Creek Tributary	L7	460-6006-508-584-214-L7 -000-000-000-000-000-000	RD		Y	N	A3	6	6	1996/09/18	1	1	093L034	6148	60273	Up	Ch	NE	
275	Loljuh Creek Tributary	L7	460-6006-508-584-214-L7 -000-000-000-000-000-000	RD		Y	N	A3	7	7	1996/09/18	1	1	093L034	6148	60273	Dn	Ch	SW	
276	Loljuh Creek Tributary	L8	460-6006-508-584-214-L8 -000-000-000-000-000-000	RD		Y	N	A3	4	4	1996/09/18	1	1	093L034	6148	60273	Up	Ch	S	
277	Loljuh Creek Tributary	L8	460-6006-508-584-214-L8 -000-000-000-000-000-000	RD		Y	N	A3	5	5	1996/09/18	1	1	093L034	6148	60273	Dn	Ch	N	
278	Loljuh Creek Tributary	L9	460-6006-508-584-214-L9 -000-000-000-000-000-000	RD		Y	N	A3	10	10	1996/09/18	1	1	093L034	6153	60273	Up	Ch	S	
279	Loljuh Creek Tributary	L9	460-6006-508-584-214-L9 -000-000-000-000-000-000	RD		Y	N	A3	9	9	1996/09/18	1	1	093L034	6153	60273	Dn	Ch	N	
280	Loljuh Creek Tributary	L10	460-6006-508-584-214-521-000-000-000-000-000-000	RD		Y	N	A3	11	11	1996/09/18	1	1	093L034	6154	60273	Up	Ch	NE	
281	Loljuh Creek Tributary	L10	460-6006-508-584-214-521-000-000-000-000-000-000	RD		Y	N	A3	12	12	1996/09/18	1	1	093L034	6154	60273	Dn	Ch	SW	
282	Loljuh Creek Tributary	L10	460-6006-508-584-214-521-000-000-000-000-000-000	DB		Y	Y	DB1	13	13	1996/09/18	2	2	093L034	6154	60273	Up	Ch	NW	
283	Loljuh Creek Tributary	L10	460-6006-508-584-214-521-000-000-000-000-000-000	DB		Y	Y	DB1	12	12	1996/09/18	2	2	093L034	6154	60273	Dn	Ch	SE	
284	Loljuh Creek Tributary	L13	460-6006-508-584-214-583-000-000-000-000-000-000	RD		Y	N	A4	2	2	1996/09/18	1	1	093L034	6159	60273	Up	Ch	S	
285	Loljuh Creek Tributary	L13	460-6006-508-584-214-583-000-000-000-000-000-000	RD		Y	N	A4	3	3	1996/09/18	1	1	093L034	6159	60273	Dn	Ch	N	
286	Loljuh Creek Tributary	L17	460-6006-508-584-214-690-000-000-000-000-000-000	RD		Y	N	A4	4	4	1996/09/18	1	1	093L034	6167	60274	Up	Ch	NE	
287	Loljuh Creek Tributary	L17	460-6006-508-584-214-690-000-000-000-000-000-000	RD		Y	N	A4	5	5	1996/09/18	1	1	093L034	6167	60274	Dn	Ch	SW	
288	Loljuh Creek Tributary	L17.1	460-6006-508-584-214-690-062-000-000-000-000-000	RD		Y	N	A4	6	6	1996/09/18	1	2	093L034	6167	60278	Up	Ch	NE	
289	Loljuh Creek Tributary	L17.2	460-6006-508-584-214-690-365-000-000-000-000-000	DB		Y	N	DB1	15	15	1996/09/18	2	3	093L044	6169	60293	Up	Ch	NW	
290	Loljuh Creek Tributary	L17.2	460-6006-508-584-214-690-365-000-000-000-000-000	DB		Y	N	DB1	14	14	1996/09/18	2	3	093L044	6169	60293	Dn	Ch	SE	
291	Loljuh Creek Tributary	L18	460-6006-508-584-214-696-000-000-000-000-000-000	RD		Y	N	A4	10	10	1996/09/19	1	1	093L035	6171	60274	Up	Ch	NE	
292	Loljuh Creek Tributary	L18	460-6006-508-584-214-696-000-000-000-000-000-000	RD		Y	N	A4	11	11	1996/09/19	1	1	093L035	6171	60274	Dn	Ch	SW	
293	Loljuh Creek Tributary	L18.1	460-6006-508-584-214-696-L18-.1 -000-000-000-000	RD		Y	N	A4	12	12	1996/09/19	1	2	093L035	6178	60278	Dn	Ch	S	
294	Loljuh Creek Tributary	L18	460-6006-508-584-214-696-000-000-000-000-000-000	DB		Y	N	DB1	16	16	1996/09/18	2	3	093L035	6171	60274	Up	Ch	NE	
295	Loljuh Creek Tributary	L18	460-6006-508-584-214-696-000-000-000-000-000-000	DB		Y	N	DB1	17	17	1996/09/18	2	3	093L035	6171	60274	Dn	Ch	SW	
296	Loljuh Creek Tributary	L20	460-6006-508-584-214-800-000-000-000-000-000-000	DB		Y	Y	DB1	19	19	1996/09/19	1	1	093L035	6175	60272	Up	Ch	S	
297	Loljuh Creek Tributary	L20	460-6006-508-584-214-800-000-000-000-000-000-000	DB		Y	Y	DB1	18	18	1996/09/19	1	1	093L035	6175	60272	Dn	Ch	N	
298	Loljuh Creek Tributary	L20	460-6006-508-584-214-800-000-000-000-000-000-000	DB		Y	Y	A4	14	14	1996/09/19	1	1	093L035	6175	60272	Up	Ch	S	Falls, located 850 m u/s from mouth.
299	Loljuh Creek Tributary	L20	460-6006-508-584-214-800-000-000-000-000-000-000	DB		Y	N	DB1	23	23	1996/09/19	2	2	093L035	6175	60272	Up	Ch	SW	
300	Loljuh Creek Tributary	L20	460-6006-508-584-214-800-000-000-000-000-000-000	DB		Y	N	DB1	22	22	1996/09/19	2	2	093L035	6175	60272	Dn	Ch	NE	
301	Loljuh Creek Tributary	L23	460-6006-508-584-214-933-000-000-000-000-000-000	RD		Y	N	A4	18	18	1996/09/19	1	1	093L035	6183	60266	Up	Ch	E	
302	Loljuh Creek Tributary	L23	460-6006-508-584-214-933-000-000-000-000-000-000	RD		Y	N	A4	17	17	1996/09/19	1	1	093L035	6183	60266	Dn	Ch	W	
303	Denys Creek Tributary	D15	460-6006-508-584-D15-000-000-000-000-000-000-000	JH		Y	N	B3	16	16	1996/09/19	1	1	093L034	6125	60278	Up	Ch	NE	
304	Denys Creek Tributary	D17	460-6006-508-584-D17-000-000-000-000-000-000-000	JH	SS	Y	N	B4	6	6	1996/09/24	1	1	093L034	6126	60282	Up	Ch	NW	
305	Denys Creek Tributary	D18	460-6006-508-584-D18-000-000-000-000-000-000-000	JH	SS	N	N	B4	7	7	1996/09/24	1	n/a	093L034	nr	nr	Up	Ch	NW	No defined channel.
306	Denys Creek Tributary	D20	460-6006-508-584-336-000-000-000-000-000-000-000	JH	SS	Y	N	B4	10	10	1996/09/24	1	1	093L034	6128	60293	Up	Ch	E	
307	Denys Creek Tributary	D20B	460-6006-508-584-D20-B -000-000-000-000-000-000	JH		Y	N	B4	14	14	1996/09/24	1	1	093L034	6127	60294	Up	Ch	NE	
308	Denys Creek Tributary	D20B	460-6006-508-584-D20-B -000-000-000-000-000-000	JH		Y	N	B4	13	13	1996/09/24	2	2	093L034	6127	60294	Up	Ch	E	
309	Denys Creek Tributary	D22	460-6006-508-584-442-000-000-000-000-000-000-000	RD	SS	Y	N	A13	16	16	1996/10/15	1	1	093L044	6124	60304	Up	Ch	SW	
310	Denys Creek Tributary	D22	460-6006-508-584-442-000-000-000-000-000-000-000	RD	SS	Y	N	A13	15	15	1996/10/15	1	1	093L044	6124	60304	Dn	Ch	NE	
311	Denys Creek Tributary	D22.1	460-6006-508-584-442-D22-.1 -000-000-000-000-000	RD	SS	Y	N	A13	17	17	1996/10/15	1	2	093L044	6124	60304	Up	Ch	NW	
312	Denys Creek Tributary	D22.1	460-6006-508-584-442-D22-.1 -000-000-000-000-000	RD	SS	Y	N	A13	18	18	1996/10/15	1	2	093L044	6124	60304	Dn	Ch	SE	
313	Denys Creek Tributary	D22.1	460-6006-508-584-442-D22-.1 -000-000-000-000-000	RD	SS	Y	N	A13	20	20	1996/10/15	2	3	093L044	6124	60304	Up	Ch	NW	
314	Denys Creek Tributary	D22.1	460-6006-508-584-442-D22-.1 -000-000-000-000-000	RD	SS	Y	N	A13	19	19	1996/10/15	2	3	093L044	6124	60304	Dn	Ch	SE	
315	Denys Creek Tributary	D22.2	460-6006-508-584-442-418-000-000-000-000-000-000	DB	CP	Y	N	DB4	25	25	1996/10/15	1	4	093L044	6116	60298	Up	Ch	W	
316	Denys Creek Tributary	D23	460-6006-508-584-498-000-000-000-000-000-000-000	RD	SS	Y	N	A13	21	21	1996/10/15	1	1	093L044	6124	60313	Up	Ch	NW	
317	Denys Creek Tributary	D23	460-6006-508-584-498-000-000-000-000-000-000-000	RD	SS	Y	N	A13	22	22	1996/10/15	1	1	093L044	6124	60313	Dn	Ch	SE	
318	Denys Creek Tributary	D24	460-6006-508-584-513-000-000-000-000-000-000-000	RD	CP	Y	N	A14	3	3	1996/10/16	1	1	093L044	6124	60317	Up	Ch	NW	
319	Denys Creek Tributary	D24	460-6006-508-584-513-000-000-000-000-000-000-000	RD	CP	Y	N	A14	4	4	1996/10/16	1	1	093L044	6124	60317	Dn	Ch	SE	
320	Denys Creek Tributary	D25	460-6006-508-584-526-000-000-000-000-000-000-000	RD	SS	Y	N	A13	23	23	1996/10/15	2	1	093L044	6124	60317	Up	Ch	SE	
321	Denys Creek Tributary	D25	460-6006-508-584-526-000-000-000-000-000-000-000	RD	SS	Y	N	A13	24	24	1996/10/15	2	1	093L044	6124	60317	Dn	Ch	NW	
322	Denys Creek Tributary	D26	460-6006-508-584-593-000-000-000-000-000-000-000	JH	SS	Y	N	B11	17	17	1996/10/16	1	1	093L044	6130	60334	Up	Ch	NW	
323	Denys Creek Tributary	D26	460-6006-508-584-593-000-000-000-000-000-000-000	JH	SS	Y	N	B11	18	18	1996/10/16	1	1	093L044	6130	60334	Dn	Ch	SE	
324	Denys Creek Tributary	D27	460-6006-508-584-625-000-000-000-000-000-000-000	JH	SS	Y	N	B11	22	22	1996/10/16	1	1	093L044	6140	60333	Up	Ch	NE	
325	Denys Creek Tributary	D27	460-6006-508-584-625-000-000-000-000-000-000-000	JH	SS	Y	N	B11	21	21	1996/10/16	1	1	093L044	6140	60333	Dn	Ch	SW	
326	Denys Creek Tributary	D27	460-6006-508-584-625-000-000-000-000-000-000-000	JH	SS	Y	N	B11	23	23	1996/10/16	1	1	093L044	6140	60333	Up	Ch	NE	Debris jam, located 185 m u/s from mouth.
327	Denys Creek Tributary	D27	460-6006-508-584-625-000-000-000-000-000-000-000	JH	SS	Y	N	B11	24	24	1996/10/16	1	1	093L044	6140	60333	Up	Ch	NE	Debris jams/chutes; 719-900 m u/s from the mouth.
328	Thautil River	Thautil River	460-6006-508-000-000-000-000-000-000-000-000-000	RD	CP	Y	N	A6	10	10	1996/09/25	1	In3	093L034	nr	nr	Dn	O	S	Slump, located ~400 m d/s from Th32 confluence.
329	Thautil River	Thautil River	460-6006-508-000-000-000-000-000-000-000-000-000	RD	CP	Y	N	A6	11	11	1996/09/25	1	In3	093L034	nr	nr	Xs	O	E	Slump, located 170 m d/s from Th33 confluence.
330	Thautil River Tributary	Th33	460-6006-508-TH -33 -000-000-000-000-000-000-000	RD	CP	Y	N	A6	13	13	1996/09/25	1	1	093L034	6077	60252	Up	Ch	NE	
331	Thautil River Tributary	Th33	460-6006-508-TH -33 -000-000-000-000-000-000-000	RD	CP	Y	N	A6	12	12	1996/09/25	1	1	093L034	6077	60252	Dn	Ch	SW	
332	Thautil River Tributary	Th35	460-6006-508-634-000-000-000-000-000-000-000-000	RD	CP	Y	N	A6	15	15	1996/09/25	1	1	093L034	6074	60257	Up	Ch	NW	
333	Thautil River Tributary	Th35	460-6006-508-634-000-000-000-000-000-000-000-000	RD	CP	Y	N	A6	14	14	1996/09/25	1	1	093L034	6074	60257	Dn	Ch	SE	
334	Thautil River Tributary	Th36	460-6006-508-TH -36 -000-000-000-000-000-000-000	RD	CP	N	N	A6	16	16	1996/09/25	1	n/a	093L034	nr	nr	Up	Ch	E	Channel is dewatered and not defined.
335	Thautil River Tributary	Th38	460-6006-508-659-000-000-000-000-000-000-000-000	RD	CP	Y	N	A6	17	17	1996/09/25	1	1	093L034	6074	60264	Up	Ch	SW	

Photo #	Stream name (gaz.)	Stream name (loc.)	Watershed code	Crew (Init 1)	Crew (Init 2)	Reach/ site card (Y/N)	Fish cards (Y/N)	Roll/ Batch #	Count. #	Neg. #	Date of photo	Reach #	Site #	Map # NTS/TRIM	UTM (E)	UTM (N)	Stream photo dir.	Picture type	Photo dir.	Comments
336	Thautil River Tributary	Th38	460-6006-508-659-000-000-000-000-000-000-000-000	RD	CP	Y	N	A6	18	18	1996/09/25	1	1	093L034	6074	60264	Dn	Ch	NE	
337	Thautil River Tributary	Th39	460-6006-508-680-000-000-000-000-000-000-000-000	RD	CP	Y	N	A6	19	19	1996/09/25	1	1	093L034	6073	60272	Up	Ch	E	
338	Thautil River Tributary	Th39	460-6006-508-680-000-000-000-000-000-000-000-000	RD	CP	Y	N	A6	20	20	1996/09/25	1	1	093L034	6073	60272	Dn	Ch	W	
339	Thautil River Tributary	Th41	460-6006-508-TH -41 -000-000-000-000-000-000-000	RD	CP	Y	N	A6	22	22	1996/09/25	1	1	093L034	6071	60275	Up	Ch	W	
340	Thautil River Tributary	Th41	460-6006-508-TH -41 -000-000-000-000-000-000-000	RD	CP	Y	N	A6	21	21	1996/09/25	1	1	093L034	6071	60275	Dn	Ch	E	
341	Thautil River Tributary	Th45	460-6006-508-TH -45 -000-000-000-000-000-000-000	RD	CP	Y	N	A7	4	4	1996/09/25	1	1	093L034	6071	60285	Up	Ch	E	
342	Starr Creek	Starr Creek	460-6006-508-722-000-000-000-000-000-000-000-000	RD	CP	Y	N	A7	5	5	1996/09/25	2	1	093L034	6071	60286	Up	Ch	NW	
343	Starr Creek	Starr Creek	460-6006-508-722-000-000-000-000-000-000-000-000	DB	CP	Y	Y	A8	2	2	1996/09/26	2	In1	093L034	6071	60286	Up	Ch	W	Index site.
344	Starr Creek	Starr Creek	460-6006-508-722-000-000-000-000-000-000-000-000	DB	CP	Y	Y	A8	1	1	1996/09/26	2	In1	093L034	6071	60286	Dn	Ch	E	Index site.
345	Starr Creek	Starr Creek	460-6006-508-722-000-000-000-000-000-000-000-000	DB	CP	Y	Y	A8	4	4	1996/09/26	2	In2	093L043	6071	60286	Up	Ch	W	Index site.
346	Starr Creek	Starr Creek	460-6006-508-722-000-000-000-000-000-000-000-000	DB	CP	Y	Y	A8	3	3	1996/09/26	2	In2	093L043	6071	60286	Dn	Ch	E	Index site.
347	Starr Creek	Starr Creek	460-6006-508-722-000-000-000-000-000-000-000-000	RD	CP	Y	N	A11	1	1	1996/10/07	3	2	093L043	6071	60286	Up	Ch	W	
348	Starr Creek	Starr Creek	460-6006-508-722-000-000-000-000-000-000-000-000	RD	CP	Y	N	A11	2	2	1996/10/07	3	2	093L043	6071	60286	Dn	Ch	E	
349	Starr Creek	Starr Creek	460-6006-508-722-000-000-000-000-000-000-000-000	RD	CP	Y	N	A11	3	3	1996/10/07	3	2	093L043	6071	60286	Up	Ch	W	Falls, located 745 m u/s from the base of R3.
350	Starr Creek	Starr Creek	460-6006-508-722-000-000-000-000-000-000-000-000	RD	CP	Y	N	A11	4	4	1996/10/07	3	2	093L043	6071	60286	Up	Ch	W	Chute, located 1600 m u/s from the base of R3.
351	Starr Creek	Starr Creek	460-6006-508-722-000-000-000-000-000-000-000-000	DB	CP	Y	N	A10	1	1	1996/10/03	3	2	093L043	6071	60286	Up	Ch	W	Falls, located 2950 m u/s from the base of R3.
352	Starr Creek	Starr Creek	460-6006-508-722-000-000-000-000-000-000-000-000	DB	CP	Y	N	A10	3	3	1996/10/03	3	2	093L043	6071	60286	Up	Ch	W	Falls, located 3450 m u/s from the base of R3.
353	Starr Creek	Starr Creek	460-6006-508-722-000-000-000-000-000-000-000-000	DB	CP	Y	N	A9	12	12	1996/10/03	4	3	093L043	6071	60286	Up	Ch	W	
354	Starr Creek	Starr Creek	460-6006-508-722-000-000-000-000-000-000-000-000	DB	CP	Y	N	A9	13	13	1996/10/03	4	3	093L043	6071	60286	Dn	Ch	E	
355	Starr Creek	Starr Creek	460-6006-508-722-000-000-000-000-000-000-000-000	DB	CP	Y	N	A10	4	4	1996/10/03	4	3	093L043	6071	60286	Up	O	W	Valley bottom looking u/s in R4.
356	Starr Creek	Starr Creek	460-6006-508-722-000-000-000-000-000-000-000-000	DB	CP	Y	N	A10	5	5	1996/10/03	5	4	093L043	6071	60286	Up	O	W	Valley bottom looking u/s into R5.
357	Starr Creek	Starr Creek	460-6006-508-722-000-000-000-000-000-000-000-000	DB	CP	Y	N	A10	6	6	1996/10/03	5	4	093L043	6071	60286	Up	Ch	W	
358	Starr Creek	Starr Creek	460-6006-508-722-000-000-000-000-000-000-000-000	DB	CP	Y	N	A10	7	7	1996/10/03	5	4	093L043	6071	60286	Dn	Ch	E	
359	Starr Creek Tributary	St1	460-6006-508-722-024-000-000-000-000-000-000-000	JH	SS	Y	N	B10	2	2	1996/10/11	1	1	093L034	6066	60287	Up	Ch	SW	
360	Starr Creek Tributary	St1	460-6006-508-722-024-000-000-000-000-000-000-000	JH	SS	Y	N	B10	3	3	1996/10/11	1	1	093L034	6066	60287	Dn	Ch	NE	
361	Starr Creek Tributary	St1	460-6006-508-722-024-000-000-000-000-000-000-000	JH	SS	Y	N	B10	1	1	1996/10/11	1	1	093L034	6066	60287	Up	Ch	SW	Beaver dam drop, located 40 m u/s from the mouth.
362	Starr Creek Tributary	St1	460-6006-508-722-024-000-000-000-000-000-000-000	DB	CP	Y	N	A8	7	7	1996/09/26	1	2	093L034	6066	60287	Up	Ch	SW	
363	Starr Creek Tributary	St1	460-6006-508-722-024-000-000-000-000-000-000-000	DB	CP	Y	N	A8	8	8	1996/09/26	1	2	093L034	6066	60287	Dn	Ch	NE	
364	Starr Creek Tributary	St1	460-6006-508-722-024-000-000-000-000-000-000-000	DB	CP	Y	N	A8	12	12	1996/09/26	1	2	093L034	6066	60287	n/a	Fi	n/a	Ripe DV male.
365	Starr Creek Tributary	St1	460-6006-508-722-024-000-000-000-000-000-000-000	RD	CP	Y	N	A12	2	2	1996/10/09	2	3	093L034	6066	60287	Up	Ch	SW	
366	Starr Creek Tributary	St1	460-6006-508-722-024-000-000-000-000-000-000-000	RD	CP	Y	N	A12	1	1	1996/10/09	2	3	093L034	6066	60287	Dn	Ch	NE	
367	Starr Creek Tributary	St1	460-6006-508-722-024-000-000-000-000-000-000-000	DB	CP	Y	N	A8	13	13	1996/09/26	4	4	093L034	6066	60287	Up	Ch	W	
368	Starr Creek Tributary	St1	460-6006-508-722-024-000-000-000-000-000-000-000	DB	CP	Y	N	A8	14	14	1996/09/26	4	4	093L034	6066	60287	Dn	Ch	E	
369	Starr Creek	Starr Creek	460-6006-508-722-000-000-000-000-000-000-000-000	JH	SS	Y	N	B10	4	4	1996/10/11	2	n/a	093L034	6071	60286	Up	O	W	Eroding bank, located at the base of St2.
370	Starr Creek Tributary	St2	460-6006-508-722-ST2-000-000-000-000-000-000-000	JH	SS	Y	N	B10	6	6	1996/10/11	1	1	093L034	6046	60278	Up	Ch	NW	
371	Starr Creek Tributary	St2	460-6006-508-722-ST2-000-000-000-000-000-000-000	JH	SS	Y	N	B10	7	7	1996/10/11	1	1	093L034	6046	60278	Dn	Ch	SE	
372	Starr Creek Tributary	St5	460-6006-508-722-154-000-000-000-000-000-000-000	JH	SS	Y	N	B10	8	8	1996/10/11	1	1	093L034	6041	60277	Up	Ch	NW	Falls, located at the mouth of St5.
373	Starr Creek	Starr Creek	460-6006-508-722-000-000-000-000-000-000-000-000	JH	SS	Y	N	B10	9	9	1996/10/11	2	n/a	093L034	6071	60286	Xs	O	S	Slump, located 100 m u/s from St5.
374	Starr Creek	Starr Creek	460-6006-508-722-000-000-000-000-000-000-000-000	JH	SS	Y	N	B10	10	10	1996/10/11	2	n/a	093L034	6071	60286	Xs	O	N	Eroding bank, located 200 m u/s from St5.
375	Starr Creek Tributary	St7	460-6006-508-722-ST7-000-000-000-000-000-000-000	JH	SS	Y	N	B10	11	11	1996/10/11	1	1	093L033	6038	60275	Up	Ch	SW	
376	Starr Creek Tributary	St7	460-6006-508-722-ST7-000-000-000-000-000-000-000	JH	SS	Y	N	B10	12	12	1996/10/11	1	1	093L033	6038	60275	Dn	Ch	NE	
377	Starr Creek Tributary	St8	460-6006-508-722-186-000-000-000-000-000-000-000	JH	SS	Y	N	B10	13	13	1996/10/11	1	1	093L033	6035	60274	Up	Ch	S	
378	Starr Creek Tributary	St8	460-6006-508-722-186-000-000-000-000-000-000-000	JH	SS	Y	N	B10	14	14	1996/10/11	1	1	093L033	6035	60274	Dn	Ch	N	
379	Starr Creek Tributary	St8	460-6006-508-722-186-000-000-000-000-000-000-000	JH	SS	Y	N	B10	15	15	1996/10/11	1	1	093L033	6035	60274	Up	Ch	S	Falls, located 118 m u/s from the mouth.
380	Starr Creek Tributary	St9	460-6006-508-722-ST9-000-000-000-000-000-000-000	JH	SS	Y	N	B10	16	16	1996/10/11	1	1	093L033	6032	60275	Up	Ch	S	Falls, located at St9 mouth.
381	Starr Creek Tributary	St10	460-6006-508-722-213-000-000-000-000-000-000-000	JH	SS	Y	N	B10	17	17	1996/10/11	1	1	093L033	6029	60276	Up	Ch	N	
382	Starr Creek Tributary	St10	460-6006-508-722-213-000-000-000-000-000-000-000	JH	SS	Y	N	B10	18	18	1996/10/11	1	1	093L033	6029	60276	Dn	Ch	S	
383	Starr Creek Tributary	St13	460-6006-508-722-224-000-000-000-000-000-000-000	JH	SS	Y	N	B10	19	19	1996/10/11	1	1	093L033	6027	60275	Up	Ch	S	
384	Starr Creek Tributary	St13	460-6006-508-722-224-000-000-000-000-000-000-000	JH	SS	Y	N	B10	20	20	1996/10/11	1	1	093L033	6027	60275	Dn	Ch	N	
385	Starr Creek Tributary	St14	460-6006-508-722-ST -14 -000-000-000-000-000-000	JH	SS	Y	N	B10	23	23	1996/10/11	1	1	093L033	6025	60275	Up	Ch	N	
386	Starr Creek Tributary	St17	460-6006-508-722-265-000-000-000-000-000-000-000	JH		Y	N	B10	24	24	1996/10/15	1	1	093L033	6019	60273	Up	Ch	S	
387	Starr Creek Tributary	St17	460-6006-508-722-265-000-000-000-000-000-000-000	JH		Y	N	B10	25	25	1996/10/15	1	1	093L033	6019	60273	Dn	Ch	N	
388	Starr Creek Tributary	St17	460-6006-508-722-265-000-000-000-000-000-000-000	JH		Y	N	B11	2	2	1996/10/15	1	1	093L033	6019	60273	Up	Ch	S	One of several debris jams present in R1.
389	Starr Creek Tributary	St17	460-6006-508-722-265-000-000-000-000-000-000-000	JH		Y	N	B11	3	3	1996/10/15	1	1	093L033	6019	60273	Up	Ch	S	Falls, located 180 m u/s from the mouth.
390	Starr Creek Tributary	St17	460-6006-508-722-265-000-000-000-000-000-000-000	DB	SS	Y	N	DB4	7	7	1996/10/08	2	2	093L033	6019	60273	Up	Ch	SE	
391	Starr Creek Tributary	St17	460-6006-508-722-265-000-000-000-000-000-000-000	DB	SS	Y	N	DB4	8	8	1996/10/08	2	2	093L033	6019	60273	Dn	Ch	NW	
392	Starr Creek Tributary	St18	460-6006-508-722-275-000-000-000-000-000-000-000	RD	CP	Y	N	A12	10	10	1996/10/11	1	1	093L033	6017	60274	Up	Ch	SW	
393	Starr Creek Tributary	St18	460-6006-508-722-275-000-000-000-000-000-000-000	RD	CP	Y	N	A12	9	9	1996/10/11	1	1	093L033	6017	60274	Dn	Ch	NE	
394	Starr Creek Tributary	St18	460-6006-508-722-275-000-000-000-000-000-000-000	RD	CP	Y	N	A11	16	16	1996/10/08	2	2	093L033	6017	60274	Up	Ch	SW	
395	Starr Creek Tributary	St18	460-6006-508-722-275-000-000-000-000-000-000-000	RD	CP	Y	N	A11	15	15	1996/10/08	2	2	093L033	6017	60274	Dn	Ch	NE	
396	Starr Creek Tributary	St18	460-6006-508-722-275-000-000-000-000-000-000-000	RD	CP	Y	N	A11	17	17	1996/10/08	3	3	093L033	6017	60274	Up	Ch	E	
397	Starr Creek Tributary	St18	460-6006-508-722-275-000-000-000-000-000-000-000	RD	CP	Y	N	A11	18	18	1996/10/08	3	3	093L033	6017	60274	Dn	Ch	W	
398	Starr Creek Tributary	St18.1	460-6006-508-722-275-ST -18.-1 -000-000-000-000	RD	CP	Y	N	A12	12	12	1996/10/11	1	4	093L033	6014	60272	Up	Ch	SE	
399	Starr Creek Tributary	St18.1	460-6006-508-722-275-ST -18.-1 -000-000-000-000	RD	CP	Y	N	A12	11	11	1996/10/11	1	4	093L033	6014	60272	Dn	Ch	NW	
400	Starr Creek Tributary	St18.1	460-6006-508-722-275-ST -18.-1 -000-000-000-000	DB	SS	Y	N	DB4	5	5	1996/10/08	2	5	093L033	6014	60272	Up	Ch	SE	
401	Starr Creek Tributary	St18.1	460-6006-508-722-275-ST -18.-1 -000-000-000-000	DB	SS	Y	N	DB4	6	6	1996/10/08	2	5	093L033	6014	60272	Dn	Ch	NW	
402	Starr Creek Tributary	St19	460-6006-508-722-300-000-000-000-000-000-000-000	RD		Y	N	A12	14	14	1996/10/11	1	1	093L033	6017	60274	Up	Ch	SW	

Photo #	Stream name (gaz.)	Stream name (loc.)	Watershed code	Crew (Init 1)	Crew (Init 2)	Reach/ site card (Y/N)	Fish cards (Y/N)	Roll/ Batch #	Count. #	Neg. #	Date of photo	Reach #	Site #	Map # NTS/TRIM	UTM (E)	UTM (N)	Stream photo dir.	Picture type	Photo dir.	Comments
403	Starr Creek Tributary	St19	460-6006-508-722-300-000-000-000-000-000-000	RD		Y	N	A12	13	13	1996/10/11	1	1	093L033	6017	60274	Dn	Ch	NE	
404	Starr Creek Tributary	St19	460-6006-508-722-300-000-000-000-000-000-000	RD	CP	Y	N	A11	14	14	1996/10/08	2	2	093L033	6017	60274	Up	Ch	SW	
405	Starr Creek Tributary	St19	460-6006-508-722-300-000-000-000-000-000-000	RD	CP	Y	N	A11	13	13	1996/10/08	2	2	093L033	6017	60274	Dn	Ch	NE	
406	Starr Creek Tributary	St20	460-6006-508-722-ST -20 -000-000-000-000-000-000	RD	CP	Y	N	A12	16	16	1996/10/11	1	1	093L033	6017	60274	Up	Ch	NE	
407	Starr Creek Tributary	St20	460-6006-508-722-ST -20 -000-000-000-000-000-000	RD	CP	Y	N	A12	15	15	1996/10/11	1	1	093L033	6017	60274	Dn	Ch	SW	
408	Starr Creek Tributary	St22	460-6006-508-722-ST -22 -000-000-000-000-000-000	DB	SS	Y	N	DB4	3	3	1996/10/08	1	1	093L033	6010	60279	Up	Ch	NW	
409	Starr Creek Tributary	St22	460-6006-508-722-ST -22 -000-000-000-000-000-000	DB	SS	Y	N	DB4	4	4	1996/10/08	1	1	093L033	6010	60279	Dn	Ch	SE	
410	Starr Creek Tributary	St22	460-6006-508-722-ST -22 -000-000-000-000-000-000	RD	CP	Y	N	A12	17	17	1996/10/11	1	1	093L033	6010	60279	Up	Ch	NW	Falls, located at the mouth of St22.
411	Starr Creek Tributary	St22.1	460-6006-508-722-ST -22.-1 -000-000-000-000-000	DB	SS	Y	N	DB4	1	1	1996/10/08	1	2	093L033	6008	60282	Up	Ch	NW	
412	Starr Creek Tributary	St22.1	460-6006-508-722-ST -22.-1 -000-000-000-000-000	DB	SS	Y	N	DB4	2	2	1996/10/08	1	2	093L033	6008	60282	Dn	Ch	SE	
413	Starr Creek Tributary	St23	460-6006-508-722-339-000-000-000-000-000-000	RD	CP	Y	N	A12	18	18	1996/10/11	2	1	093L033	6011	60283	Up	Ch	NE	
414	Starr Creek Tributary	St23	460-6006-508-722-339-000-000-000-000-000-000	RD	CP	Y	N	A12	19	19	1996/10/11	2	1	093L033	6011	60283	Dn	Ch	SW	
415	Starr Creek Tributary	St26	460-6006-508-722-371-000-000-000-000-000-000	RD	CP	Y	N	A12	22	22	1996/10/11	1	1	093L033	6007	60288	Up	Ch	W	
416	Starr Creek Tributary	St26	460-6006-508-722-371-000-000-000-000-000-000	RD	CP	Y	N	A12	21	21	1996/10/11	1	1	093L033	6007	60288	Dn	Ch	E	
417	Starr Creek Tributary	St26	460-6006-508-722-371-000-000-000-000-000-000	RD	CP	Y	N	A12	20	20	1996/10/11	1	1	093L033	6007	60288	Up	Ch	W	Falls, located 47 m u/s from the mouth.
418	Starr Creek Tributary	St26	460-6006-508-722-371-000-000-000-000-000-000	RD	CP	Y	N	A11	12	12	1996/10/09	2	2	093L033	6007	60288	Up	Ch	W	
419	Starr Creek Tributary	St26	460-6006-508-722-371-000-000-000-000-000-000	RD	CP	Y	N	A11	11	11	1996/10/09	2	2	093L033	6007	60288	Dn	Ch	E	
420	Starr Creek Tributary	St27	460-6006-508-722-ST -27 -000-000-000-000-000-000	RD	CP	Y	N	A12	23	23	1996/10/11	1	1	093L043	6006	60293	Up	Ch	NE	
421	Starr Creek Tributary	St27	460-6006-508-722-ST -27 -000-000-000-000-000-000	RD	CP	Y	N	A12	24	24	1996/10/11	1	1	093L043	6006	60293	Dn	Ch	SW	
422	Starr Creek Tributary	St27A	460-6006-508-722-ST -27A-000-000-000-000-000-000	RD	CP	Y	N	A13	2	2	1996/10/11	1	1	093L043	6003	60293	Up	Ch	SW	
423	Starr Creek Tributary	Starr Creek	460-6006-508-722-000-000-000-000-000-000-000	RD	CP	Y	N	A13	1	1	1996/10/11	2	n/a	093L043	6071	60286	Xs	O	S	Unstable bank, located at the base of St27A.
424	Starr Creek Tributary	St28	460-6006-508-722-ST -28 -000-000-000-000-000-000	RD	CP	Y	N	A13	3	3	1996/10/11	1	1	093L043	6004	60294	Up	Ch	W	
425	Starr Creek Tributary	St28	460-6006-508-722-ST -28 -000-000-000-000-000-000	RD	CP	Y	N	A13	4	4	1996/10/11	1	1	093L043	6004	60294	Dn	Ch	E	
426	Starr Creek Tributary	St28	460-6006-508-722-ST -28 -000-000-000-000-000-000	DB	SS	Y	N	DB3	8	8	1996/10/08	2	2	093L043	6004	60294	Up	Ch	NW	
427	Starr Creek Tributary	St28	460-6006-508-722-ST -28 -000-000-000-000-000-000	DB	SS	Y	N	DB3	9	9	1996/10/08	2	2	093L043	6004	60294	Dn	Ch	SE	
428	Starr Creek Tributary	St29	460-6006-508-722-445-000-000-000-000-000-000	RD	CP	Y	N	A13	5	5	1996/10/11	1	1	093L043	6002	60301	Up	Ch	NE	
429	Starr Creek Tributary	St29	460-6006-508-722-445-000-000-000-000-000-000	RD	CP	Y	N	A13	6	6	1996/10/11	1	1	093L043	6002	60301	Dn	Ch	SW	
430	Starr Creek Tributary	St30	460-6006-508-722-ST -30 -000-000-000-000-000-000	RD	CP	Y	N	A14	21	21	1996/10/22	1	1	093L043	6000	60301	Up	Ch	N	
431	Starr Creek Tributary	St30	460-6006-508-722-ST -30 -000-000-000-000-000-000	RD	CP	Y	N	A14	22	22	1996/10/22	1	1	093L043	6000	60301	Dn	Ch	S	
432	Starr Creek Tributary	St31	460-6006-508-722-486-000-000-000-000-000-000	RD	SS	Y	N	B6	7	7	1996/10/03	1	1	093L043	5995	60306	Up	Ch	NE	
433	Starr Creek Tributary	St31	460-6006-508-722-486-000-000-000-000-000-000	RD	SS	Y	N	B6	6	6	1996/10/03	1	1	093L043	5995	60306	Dn	Ch	SW	
434	Starr Creek Tributary	St32	460-6006-508-722-503-000-000-000-000-000-000	RD	CP	Y	N	A10	25	25	1996/10/07	1	1	093L043	5993	60308	Up	Ch	SW	
435	Starr Creek Tributary	St32	460-6006-508-722-503-000-000-000-000-000-000	RD	CP	Y	N	A10	24	24	1996/10/07	1	1	093L043	5993	60308	Dn	Ch	NE	
436	Starr Creek Tributary	St32.1	460-6006-508-722-503-ST -32.-1 -000-000-000-000	RD	SS	Y	N	B6	9	9	1996/10/03	1	2	093L043	5985	60302	Up	Ch	SW	
437	Starr Creek Tributary	St32.1	460-6006-508-722-503-ST -32.-1 -000-000-000-000	RD	SS	Y	N	B6	8	8	1996/10/03	1	2	093L043	5985	60302	Dn	Ch	NE	
438	Starr Creek Tributary	St33 (East Fork)	460-6006-508-722-519-000-000-000-000-000-000-000	SS		Y	N	B7	8	8	1996/10/07	1	1	093L043	5990	60310	Up	Ch	NW	
439	Starr Creek Tributary	St33 (East Fork)	460-6006-508-722-519-000-000-000-000-000-000-000	SS		Y	N	B7	9	9	1996/10/07	1	1	093L043	5990	60310	Dn	Ch	SE	Eroding bank, located at site.
440	Starr Creek Tributary	St33 (East Fork)	460-6006-508-722-519-000-000-000-000-000-000-000	SS		Y	N	B7	10	10	1996/10/07	1	1	093L043	5990	60310	Bd	O	n/a	BT redd, located 1700 m u/s in R1.
441	Starr Creek Tributary	St33 (East Fork)	460-6006-508-722-519-000-000-000-000-000-000-000	JH	SS	Y	Y	B7	15	15	1996/10/07	2	2	093L043	5990	60310	Up	Ch	NW	
442	Starr Creek Tributary	St33 (East Fork)	460-6006-508-722-519-000-000-000-000-000-000-000	JH	SS	Y	Y	B7	16	16	1996/10/07	2	2	093L043	5990	60310	Bd	O	n/a	BT redd, located 700 m u/s in R2.
443	Starr Creek Tributary	St33 (East Fork)	460-6006-508-722-519-000-000-000-000-000-000-000	DB	CP	Y	Y	A9	10	10	1996/10/03	2	In3	093L043	5990	60310	Up	Ch	NW	Index site.
444	Starr Creek Tributary	St33 (East Fork)	460-6006-508-722-519-000-000-000-000-000-000-000	DB	CP	Y	Y	A9	11	11	1996/10/03	2	In3	093L043	5990	60310	Dn	Ch	SE	Index site.
445	Starr Creek Tributary	St33 (East Fork)	460-6006-508-722-519-000-000-000-000-000-000-000	JH	SS	Y	Y	B8	1	1	1996/10/07	3	3	093L043	5990	60310	Up	Ch	NW	
446	Starr Creek Tributary	St33 (East Fork)	460-6006-508-722-519-000-000-000-000-000-000-000	JH	SS	Y	Y	B7	24	24	1996/10/07	3	3	093L043	5990	60310	Up	Ch	NW	Consecutive falls/chute/falls, located 500 m u/s in R3.
447	Starr Creek Tributary	St33 (East Fork)	460-6006-508-722-519-000-000-000-000-000-000-000	JH	SS	Y	Y	B8	6	6	1996/10/08	3	3	093L043	5990	60310	Up	Ch	NW	Series of chutes, located 600 m u/s in R3.
448	Starr Creek Tributary	St33 (East Fork)	460-6006-508-722-519-000-000-000-000-000-000-000	JH	SS	Y	Y	B8	11	11	1996/10/08	3	3	093L043	5990	60310	Up	Ch	NW	Chute, located 950 m u/s in R3.
449	Starr Creek Tributary	St33 (East Fork)	460-6006-508-722-519-000-000-000-000-000-000-000	JH	SS	Y	Y	B8	12	12	1996/10/08	3	3	093L043	5990	60310	Up	Ch	NW	Falls, located 306 m u/s from ESt11.
450	Starr Creek Tributary	St33 (East Fork)	460-6006-508-722-519-000-000-000-000-000-000-000	JH	SS	Y	Y	A9	8	8	1996/10/07	3	In4	093L043	5990	60310	Up	Ch	NW	Index site.
451	Starr Creek Tributary	St33 (East Fork)	460-6006-508-722-519-000-000-000-000-000-000-000	JH	SS	Y	Y	A9	9	9	1996/10/07	3	In4	093L043	5990	60310	Dn	Ch	SE	Index site.
452	Starr Creek Tributary	St33 (East Fork)	460-6006-508-722-519-000-000-000-000-000-000-000	JH	SS	N	N	B8	19	19	1996/10/08	4	n/a	093L043	5990	60310	Up	Ch	NW	Chute, located at the base of R4.
453	Starr Creek Tributary	St33 (East Fork)	460-6006-508-722-519-000-000-000-000-000-000-000	JH	SS	N	N	B8	20	20	1996/10/08	4	n/a	093L043	5990	60310	Up	Ch	NW	
454	Starr Creek Tributary	St33 (East Fork)	460-6006-508-722-519-000-000-000-000-000-000-000	JH	SS	N	N	B8	21	21	1996/10/08	4	n/a	093L043	5990	60310	Up	Ch	NW	Falls, located 200 m u/s in R4.
455	Starr Creek Tributary	ESt1	460-6006-508-722-519-124-000-000-000-000-000-000	DB	CP	Y	N	A10	8	8	1996/10/03	1	1	093L043	5986	60320	Up	Ch	NE	
456	Starr Creek Tributary	ESt1	460-6006-508-722-519-124-000-000-000-000-000-000	DB	CP	Y	N	A10	9	9	1996/10/03	1	1	093L043	5986	60320	Dn	Ch	SW	
457	Starr Creek Tributary	Seepage	n/a	JH		N	N	B7	11	11	1996/10/07	1	n/a	093L043	nr	nr	Up	Ch	nr	Located 225 m d/s from the top of R1.
458	Starr Creek Tributary	ESt2	460-6006-508-722-519-322-000-000-000-000-000-000	RD	SS	Y	N	B7	6	6	1996/10/03	1	1	093L043	5982	60334	Up	Ch	NE	
459	Starr Creek Tributary	ESt2	460-6006-508-722-519-322-000-000-000-000-000-000	RD	SS	Y	N	B7	7	7	1996/10/03	1	1	093L043	5982	60334	Dn	Ch	SW	
460	Starr Creek Tributary	ESt2	460-6006-508-722-519-322-000-000-000-000-000-000	RD	SS	Y	N	B7	14	14	1996/10/03	1	1	093L043	5982	60334	Up	Ch	NE	Falls, located 285 m u/s from the mouth.
461	Starr Creek Tributary	ESt3.1	460-6006-508-722-519-EST-3.1-000-000-000-000-000	JH	SS	Y	N	B7	17	17	1996/10/07	1	1	093L043	5979	60338	Up	Ch	NE	
462	Starr Creek Tributary	ESt3.1	460-6006-508-722-519-EST-3.1-000-000-000-000-000	JH	SS	Y	N	B7	18	18	1996/10/07	1	1	093L043	5979	60338	nr	Ch	NE	Base of ESt3 fan.
463	Starr Creek Tributary	ESt3	460-6006-508-722-519-EST-3 -000-000-000-000-000	DB	CP	Y	N	A10	10	10	1996/10/03	2	2	093L043	5979	60337	Up	Ch	NE	
464	Starr Creek Tributary	ESt3	460-6006-508-722-519-EST-3 -000-000-000-000-000	DB	CP	Y	N	A10	11	11	1996/10/03	2	2	093L043	5979	60337	Dn	Ch	SW	
465	Starr Creek Tributary	ESt5	460-6006-508-722-519-467-000-000-000-000-000-000	DB	CP	Y	N	A10	12	12	1996/10/04	1	1	093L043	5977	60346	Up	Ch	NE	
466	Starr Creek Tributary	ESt5	460-6006-508-722-519-467-000-000-000-000-000-000	DB	CP	Y	N	A10	13	13	1996/10/04	1	1	093L043	5977	60346	Dn	Ch	SW	
467	Starr Creek Tributary	ESt6	460-6006-508-722-519-EST-6 -000-000-000-000-000	JH		Y	N	B7	20	20	1996/10/07	1	1	093L043	5977	60346	Up	Ch	W	
468	Starr Creek Tributary	ESt7	460-6006-508-722-519-500-000-000-000-000-000-000	RD	SS	Y	N	B6	4	4	1996/10/03	1	1	093L043	5975	60347	Up	Ch	NE	
469	Starr Creek Tributary	ESt7	460-6006-508-722-519-500-000-000-000-000-000-000	JH		Y	N	B7	21	21	1996/10/07	1	1	093L043	5975	60347	Xs	O	nr	Bedload deposition, located at the mouth of ESt7.

Photo #	Stream name (gaz.)	Stream name (loc.)	Watershed code	Crew (Init 1)	Crew (Init 2)	Reach/ site card (Y/N)	Fish cards (Y/N)	Roll/ Batch #	Count #	Neg. #	Date of photo	Reach #	Site #	Map # NTS/TRIM	UTM (E)	UTM (N)	Stream photo dir.	Picture type	Photo dir.	Comments
470	Starr Creek Tributary	ESt7	460-6006-508-722-519-500-000-000-000-000-000-000	JH		Y	N	B7	22	22	1996/10/07	1	1	093L043	5975	60347	Up	Ch	NE	Debris drop, located 5 m u/s from mouth.
471	Starr Creek Tributary	ESt7	460-6006-508-722-519-500-000-000-000-000-000-000	JH		Y	N	B7	23	23	1996/10/07	1	1	093L043	5975	60347	Up	Ch	NE	
472	Starr Creek Tributary	ESt8	460-6006-508-722-519-540-000-000-000-000-000-000	JH		Y	N	B7	25	25	1996/10/07	1	1	093L043	5971	60347	Up	Ch	SW	Cascade, located at the mouth of ESt8.
473	Starr Creek Tributary	ESt9	460-6006-508-722-519-587-000-000-000-000-000-000	JH		Y	N	B8	5	5	1996/10/08	1	1	093L043	5969	60350	Up	Ch	NE	
474	Starr Creek Tributary	Seepage	n/a	JH		N	N	B8	4	4	1996/10/08	1	n/a	093L043	nr	nr	Up	Ch	nr	Located 30 m u/s from ESt9. Falls at the mouth.
475	Starr Creek Tributary	ESt10	460-6006-508-722-519-EST-10 -000-000-000-000-000	JH		Y	N	B8	2	2	1996/10/08	1	1	093L043	5968	60350	Up	Ch	SW	
476	Starr Creek Tributary	Seepage	n/a	JH		N	N	B8	7	7	1996/10/08	1	n/a	093L043	nr	nr	Up	Ch	nr	Located 30 m d/s from ESt11. Falls at the mouth.
477	Starr Creek Tributary	ESt11	460-6006-508-722-519-605-000-000-000-000-000-000	JH		Y	N	B8	8	8	1996/10/08	1	1	093L043	5963	60353	Up	Ch	N	Cascade, located at the mouth of ESt11.
478	Starr Creek Tributary	ESt11	460-6006-508-722-519-605-000-000-000-000-000-000	JH		Y	N	B8	9	9	1996/10/08	1	1	093L043	5963	60353	Up	Ch	N	
479	Starr Creek Tributary	ESt11	460-6006-508-722-519-605-000-000-000-000-000-000	JH		Y	N	B8	10	10	1996/10/08	1	1	093L043	5963	60353	Up	Ch	N	Debris jam, located 271 m u/s from the mouth.
480	Starr Creek Tributary	Seepage	n/a	JH		N	N	B8	16	16	1996/10/08	1	n/a	093L043	nr	nr	Up	Ch	nr	Located 20 m u/s from ESt12.
481	Starr Creek Tributary	ESt12	460-6006-508-722-519-EST-12 -000-000-000-000-000	JH		Y	N	B8	14	14	1996/10/08	1	1	093L043	5957	60354	Up	Ch	S	
482	Starr Creek Tributary	ESt12	460-6006-508-722-519-EST-12 -000-000-000-000-000	JH		Y	N	B8	15	15	1996/10/08	1	1	093L043	5957	60354	Up	Ch	S	
483	Starr Creek Tributary	ESt13	460-6006-508-722-519-699-000-000-000-000-000-000	JH		Y	N	B8	18	18	1996/10/08	1	1	093L043	5956	60354	Dn	Ch	SE	
484	Starr Creek Tributary	ESt14	460-6006-508-722-519-EST-14 -000-000-000-000-000	JH		Y	N	B8	22	22	1996/10/08	1	1	093L043	5957	60355	Up	Ch	N	Reach break, located ~240 m u/s from mouth.
485	Starr Creek Tributary	ESt14	460-6006-508-722-519-EST-14 -000-000-000-000-000	JH		Y	N	B8	23	23	1996/10/08	1	1	093L043	5957	60355	Up	Ch	N	
486	Starr Creek Tributary	ESt14	460-6006-508-722-519-EST-14 -000-000-000-000-000	JH		Y	N	B8	24	24	1996/10/08	1	1	093L043	5957	60355	Dn	Ch	S	
487	Starr Creek Tributary	St34	460-6006-508-722-573-000-000-000-000-000-000-000	RD	SS	Y	N	B7	4	4	1996/10/03	2	1	093L043	5981	60308	Up	Ch	SW	
488	Starr Creek Tributary	St34	460-6006-508-722-573-000-000-000-000-000-000-000	RD	SS	Y	N	B7	5	5	1996/10/03	2	1	093L043	5981	60308	Dn	Ch	NE	
489	Starr Creek Tributary	St35	460-6006-508-722-599-000-000-000-000-000-000-000	RD	CP	Y	N	A11	5	5	1996/10/07	1	1	093L043	5973	60309	Up	Ch	SW	
490	Starr Creek Tributary	St35	460-6006-508-722-599-000-000-000-000-000-000-000	RD	CP	Y	N	A11	6	6	1996/10/07	1	1	093L043	5973	60309	Dn	Ch	NE	
491	Starr Creek Tributary	St35	460-6006-508-722-599-000-000-000-000-000-000-000	RD	SS	Y	N	B6	11	11	1996/10/03	2	2	093L043	5973	60309	Up	Ch	SW	
492	Starr Creek Tributary	St35	460-6006-508-722-599-000-000-000-000-000-000-000	RD	SS	Y	N	B6	10	10	1996/10/03	2	2	093L043	5973	60309	Dn	Ch	NE	
493	Starr Creek Tributary	St35.1	460-6006-508-722-599-106-000-000-000-000-000-000	RD	SS	Y	N	B7	3	3	1996/10/03	2	3	093L043	5970	60306	Up	Ch	SW	
494	Starr Creek Tributary	St35.1	460-6006-508-722-599-106-000-000-000-000-000-000	RD	SS	Y	N	B7	2	2	1996/10/03	2	3	093L043	5970	60306	Dn	Ch	NE	
495	Starr Creek Tributary	St35.2	460-6006-508-722-599-402-000-000-000-000-000-000	RD	CP	Y	N	A11	8	8	1996/10/07	1	4	093L043	5962	60293	Up	Ch	SE	
496	Starr Creek Tributary	St35.2	460-6006-508-722-599-402-000-000-000-000-000-000	RD	CP	Y	N	A11	7	7	1996/10/07	1	4	093L043	5962	60293	Dn	Ch	NW	
497	Starr Creek Tributary	St35.3	460-6006-508-722-599-506-000-000-000-000-000-000	RD	CP	Y	N	A11	9	9	1996/10/07	1	5	093L043	5959	60289	Up	Ch	SE	
498	Starr Creek Tributary	St35.3	460-6006-508-722-599-506-000-000-000-000-000-000	RD	CP	Y	N	A11	10	10	1996/10/07	1	5	093L043	5959	60289	Dn	Ch	NW	
499	Thautil River Tributary	Th47	460-6006-508-TH -47 -000-000-000-000-000-000-000	JH		Y	N	B11	4	4	1996/10/15	1	1	093L044	6071	60288	Up	Ch	NE	
500	Thautil River Tributary	Th47	460-6006-508-TH -47 -000-000-000-000-000-000-000	JH		Y	N	B11	5	5	1996/10/15	1	1	093L044	6071	60288	Dn	Ch	SW	
501	Thautil River Tributary	Th48	460-6006-508-736-000-000-000-000-000-000-000-000	JH		Y	N	B11	9	9	1996/10/15	1	1	093L044	6071	60289	Up	Ch	NE	
502	Thautil River Tributary	Th48	460-6006-508-736-000-000-000-000-000-000-000-000	JH		Y	N	B11	8	8	1996/10/15	1	1	093L044	6071	60289	Dn	Ch	SW	
503	Thautil River Tributary	Th48	460-6006-508-736-000-000-000-000-000-000-000-000	DB	SS	Y	N	DB4	9	9	1996/10/08	1	2	093L044	6071	60289	Up	Ch	NE	
504	Thautil River Tributary	Th48	460-6006-508-736-000-000-000-000-000-000-000-000	DB	SS	Y	N	DB4	10	10	1996/10/08	1	2	093L044	6071	60289	Dn	Ch	SW	
505	Thautil River Tributary	Th49	460-6006-508-745-000-000-000-000-000-000-000-000	JH		Y	N	B11	11	11	1996/10/15	1	1	093L044	6068	60291	Up	Ch	NW	
506	Thautil River Tributary	Th49	460-6006-508-745-000-000-000-000-000-000-000-000	JH		Y	N	B11	12	12	1996/10/15	1	1	093L044	6068	60291	Dn	Ch	SE	
507	Thautil River Tributary	Th49	460-6006-508-745-000-000-000-000-000-000-000-000	RD	CP	Y	N	A11	19	19	1996/10/08	2	2	093L044	6068	60291	Up	Ch	NW	
508	Thautil River Tributary	Th49	460-6006-508-745-000-000-000-000-000-000-000-000	RD	CP	Y	N	A11	20	20	1996/10/08	2	2	093L044	6068	60291	Dn	Ch	SE	
509	Thautil River Tributary	Th49	460-6006-508-745-000-000-000-000-000-000-000-000	RD	CP	Y	N	A11	21	21	1996/10/08	3	3	093L044	6068	60291	Up	Ch	NW	
510	Thautil River Tributary	Th49	460-6006-508-745-000-000-000-000-000-000-000-000	RD	CP	Y	N	A11	22	22	1996/10/08	3	3	093L044	6068	60291	Dn	Ch	SE	
511	Thautil River	Thautil River	460-6006-508-000-000-000-000-000-000-000-000-000	JH		Y	Y	B11	14	14	1996/10/15	2	n/a	093L044	nr	nr	Bd	O	n/a	Recent SST redd, located 640 m u/s from Th49.
512	Thautil River Tributary	Th50	460-6006-508-804-000-000-000-000-000-000-000-000	JH		Y	N	B11	15	15	1996/10/15	1	1	093L044	6063	60307	Up	Ch	NW	
513	Thautil River Tributary	Th50	460-6006-508-804-000-000-000-000-000-000-000-000	JH		Y	N	B11	16	16	1996/10/15	1	1	093L044	6063	60307	Dn	Ch	SE	
514	Thautil River Tributary	Th50	460-6006-508-804-000-000-000-000-000-000-000-000	DB	SS	Y	N	DB4	13	13	1996/10/08	1	2	093L044	6063	60307	Up	Ch	NW	
515	Thautil River Tributary	Th50	460-6006-508-804-000-000-000-000-000-000-000-000	DB	SS	Y	N	DB4	14	14	1996/10/08	1	2	093L044	6063	60307	Dn	Ch	SE	
516	Thautil River Tributary	Th51	460-6006-508-822-000-000-000-000-000-000-000-000	RD	SS	Y	N	A13	7	7	1996/10/15	1	1	093L044	6065	60312	Up	Ch	NW	
517	Thautil River Tributary	Th51	460-6006-508-822-000-000-000-000-000-000-000-000	RD	SS	Y	N	A13	8	8	1996/10/15	1	1	093L044	6065	60312	Dn	Ch	SE	
518	Thautil River Tributary	Th51	460-6006-508-822-000-000-000-000-000-000-000-000	RD	CP	Y	N	A11	23	23	1996/10/08	1	1	093L044	6065	60312	Up	O	NW	Marsh/dry lake bed.
519	Thautil River Tributary	Th51	460-6006-508-822-000-000-000-000-000-000-000-000	RD	CP	Y	N	A11	24	24	1996/10/08	1	1	093L044	6065	60312	Dn	O	SE	Dewatered channel.
520	Thautil River Tributary	Th51	460-6006-508-822-000-000-000-000-000-000-000-000	DB	SS	Y	N	DB4	16	16	1996/10/08	2	2	093L043	6065	60312	Up	Ch	W	
521	Thautil River Tributary	Th51	460-6006-508-822-000-000-000-000-000-000-000-000	DB	SS	Y	N	DB4	15	15	1996/10/08	2	2	093L043	6065	60312	Dn	Ch	E	
522	Thautil River Tributary	Th51	460-6006-508-822-000-000-000-000-000-000-000-000	DB	CP	Y	N	DB4	17	17	1996/10/15	3	3	193L043	6065	60312	Up	Ch	W	
523	Thautil River Tributary	Th51	460-6006-508-822-000-000-000-000-000-000-000-000	DB	CP	Y	N	DB4	18	18	1996/10/15	3	3	093L043	6065	60312	Dn	Ch	E	
524	Thautil River Tributary	Th53	460-6006-508-895-000-000-000-000-000-000-000-000	DB	CP	Y	N	DB4	21	21	1996/10/15	3	2	093L044	6087	60326	Up	Ch	NE	
525	Thautil River Tributary	Th53	460-6006-508-895-000-000-000-000-000-000-000-000	DB	CP	Y	N	DB4	22	22	1996/10/15	3	2	093L044	6087	60326	Dn	Ch	SW	
526	Thautil River Tributary	Th54	460-6006-508-940-000-000-000-000-000-000-000-000	RD	SS	Y	N	A13	13	13	1996/10/15	1	1	093L044	6091	60328	Up	Ch	SE	
527	Thautil River Tributary	Th54	460-6006-508-940-000-000-000-000-000-000-000-000	RD	SS	Y	N	A13	14	14	1996/10/15	1	1	093L044	6091	60328	Dn	Ch	NW	
528	Thautil River Tributary	Th54	460-6006-508-940-000-000-000-000-000-000-000-000	RD	SS	Y	N	A13	12	12	1996/10/15	2	2	093L044	6091	60328	Up	Ch	SE	
529	Thautil River Tributary	Th54	460-6006-508-940-000-000-000-000-000-000-000-000	RD	SS	Y	N	A13	11	11	1996/10/15	2	2	093L044	6091	60328	Dn	Ch	NW	

Note: All activity was conducted in UTM zone 9.