This document was produced by scanning the original publication.
Ce document est le produit d'une numérisation par balayage de la publication originale.

93 J 1:250,000 CANADA EDITION 2 93 J

Refer to this map as: 93J EDITION 2 ASE SERIES A 502

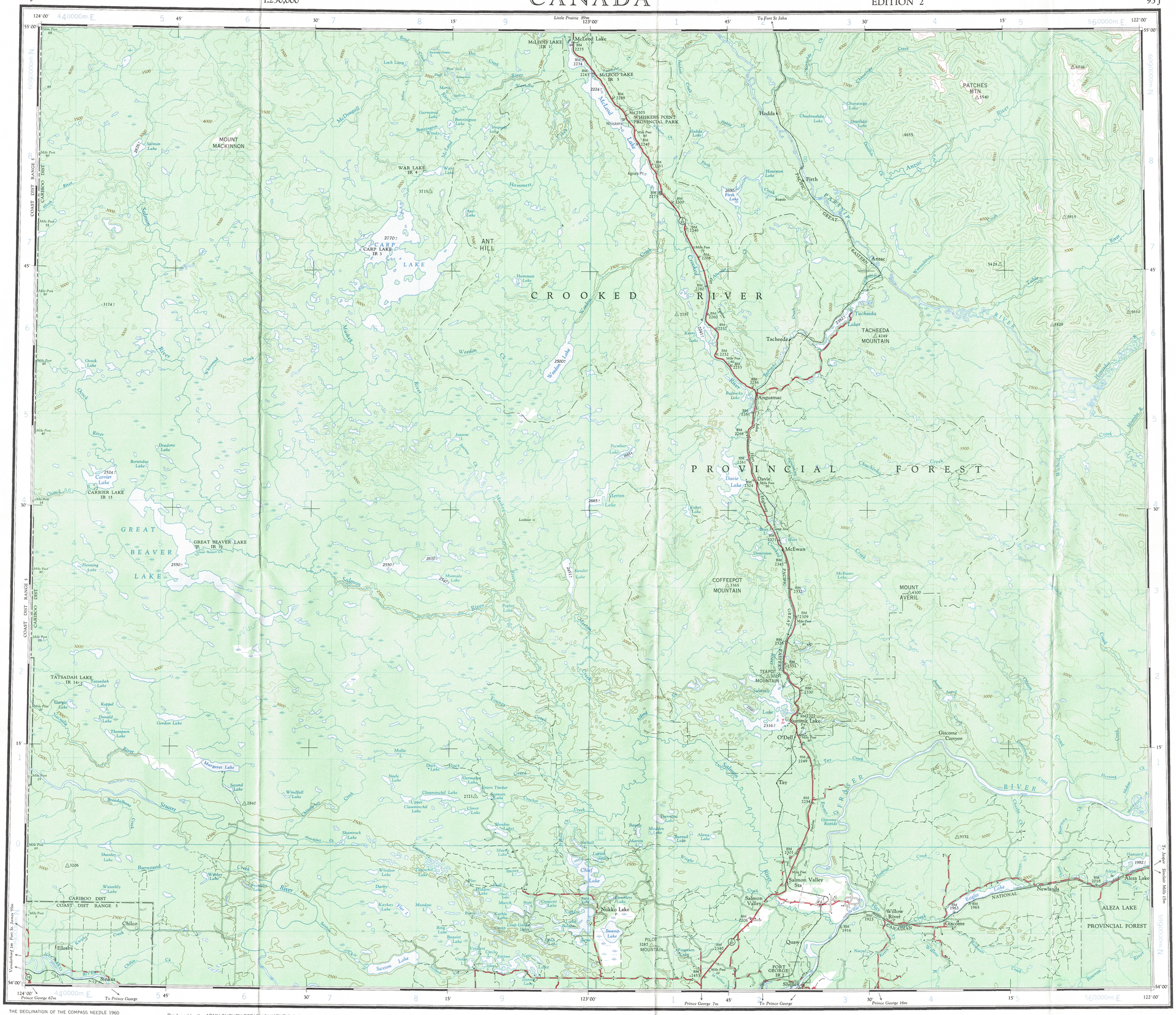

THE DECLINATION OF THE COMPASS NEEDLE 1960

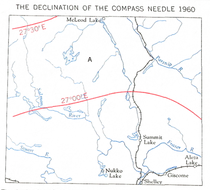

The declination of the compass needle at any place along a red line is the declination given on that red line. At other places the declination is between those given on the neighbouring red lines; thus at the place marked A, the declination is between 27°00'E. and 27°30'E. The declination of the compass needle is decreasing 3.7 minutes annually.

Produced by the ARMY SURVEY ESTABLISHMENT R.C.E. 1956-61
Aerial photography 1952.

McLEOD LAKE

BRITISH COLUMBIA

Scale 1 : 250,000
1 Inch to 4 Miles approximately.

Miles 5 0 5 10 15 20 Miles
Kilometres 5 0 5 10 15 20 25 30 Kilometres

Copies may be obtained from the Map Distribution Office, Dept. of Mines and Technical Surveys, Ottawa.

Contour Interval 500 Feet
Elevations in Feet above Mean Sea Level
Transverse Mercator Projection
North American Datum 1927

REFERENCE

Roads:
hard surface, all weather ..... more than 2 lanes / Dual
hard surface, all weather ..... 2 lanes / Route No. 2
loose surface, all weather ..... 2 lanes or more
loose surface, all weather ..... less than 2 lanes
dry weather .....
cart track; trail, or cut line .....

Railways:
normal gauge, multiple track ..... Station
normal gauge, single track ..... Siding
abandoned or under construction .....
Power line; Telephone .....

Boundaries:
international, with monument .....
provincial .....
county or district .....
township or parish .....
township or parish, unsurveyed .....
park, reserve, etc .....
Horizontal control point, with elevation △ 582
Bench mark, with elevation ..... BM 3025
Spot elevation; precise, approximate ..... 4582 .757±
Historical site; Cemetery .....
Mine or open cut; Quarry .....

REFERENCE

City or large town .....
Town, 2000 to 10,000 population .....
Town, 500 to 2000 population .....
Village or settlement .....
Post Office; School; Church ..... P
Radio Station; Tower ..... 120°
Well; Tank ..... Oil
Lighthouse .....
Contours:
elevation .....
depression .....
approximate .....

Foreshore flats .....
Wharf or pier; Breakwater .....
Lock; small, large .....
Ferry .....
Swamp or marsh .....
Intermittent lake, stream .....
Indefinite shoreline, stream .....
Rapids, large, small; Bridge .....
Airport .....
Airfield or landing ground .....
Seaplane base, anchorage .....
Wooded area .....

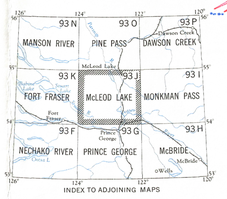

INDEX TO ADJOINING MAPS

McLEOD LAKE
93 J
EDITION 2
REPRINT

GRID ZONE DESIGNATION 10U

100,000 M. SQUARE IDENTIFICATION
DRER
DQEQ
600
50

TO GIVE A REFERENCE TO NEAREST 1000 METRES
EXAMPLE: LAKE

SQUARE: Read letters of 100,000 m. square ER
EASTING: Read number on grid line immediately to left of point 4
Estimate tenths of a square from this line eastward to point. 7
47
NORTHING: Read number on grid line immediately below point 4
Estimate tenths of a square from this line northward to point. 4
44
MILITARY GRID REFERENCE (to nearest 1,000 metres) ER4744

If reporting beyond 18° in any direction, prefix Grid Zone Designation as: 10UER4744

TEN THOUSAND METRE
UNIVERSAL TRANSVERSE MERCATOR GRID
ZONE 10

TOPOGRAPHICAL SURVEY DIRECTORATE
SERVICE TOPOGRAPHIQUE
DATE 27-07-89
Q.C. APPROVES RELEASE
C.Q. APPROUVE

93-J