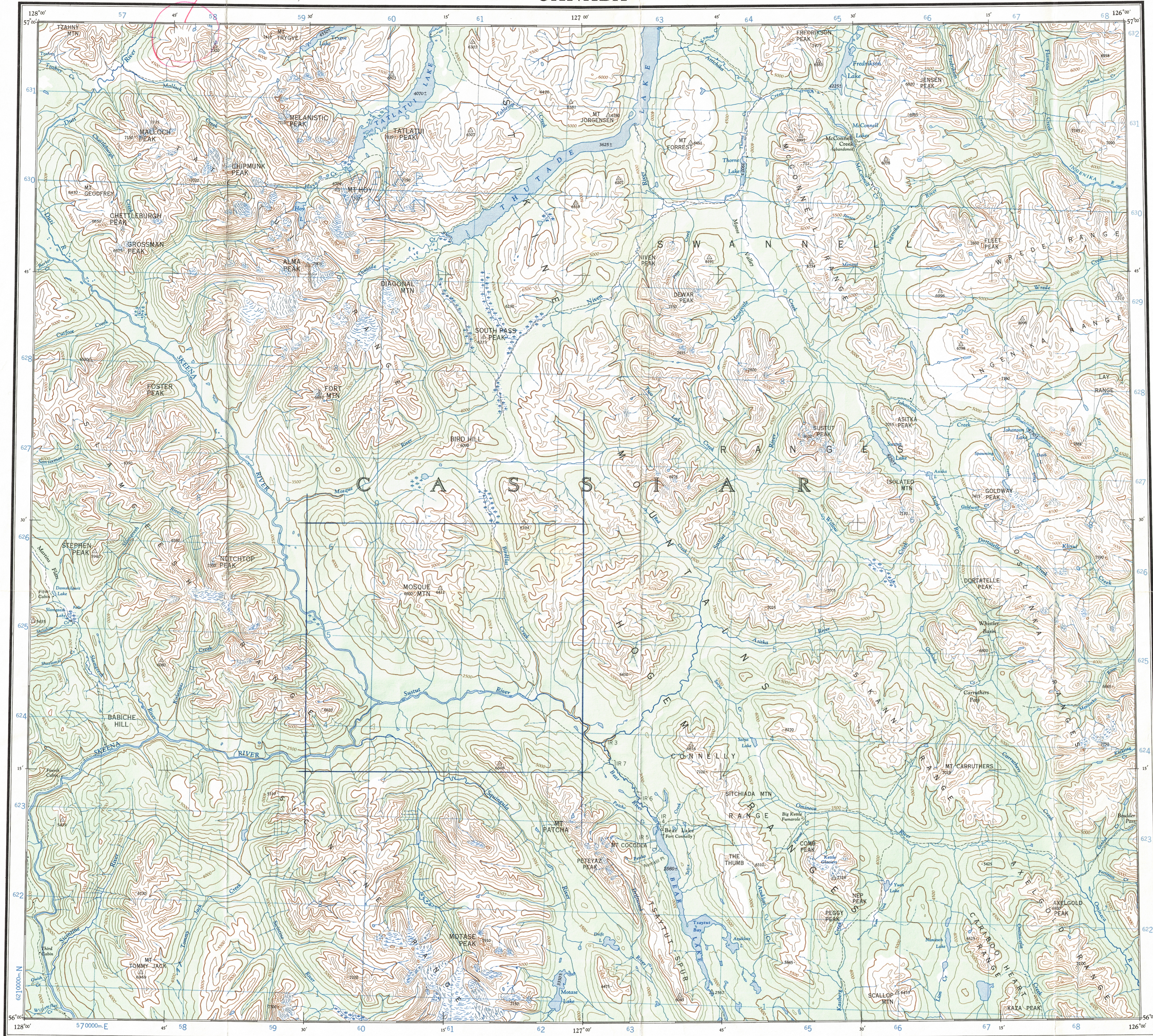


Ce document est le produit d'une numérisation par balayage de la publication originale.  
This document was produced by scanning the original publication.

Military users, refer to this map as: **SERIES A 502 SERIE**  
pour usage militaire: **MAP 94 D CARTE**  
EDITION 3 MCE EDITION

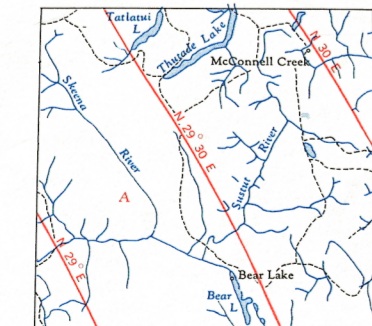


GRID ZONE DESIGNATION	100,000 M. SQUARE IDENTIFICATION
9V	WPNXP WYNXN 6

TO GIVE A REFERENCE TO NEAREST 1000 METRES  
EXAMPLE: CABIN  
SQUARE: Read letters of 100,000 m. square: XN  
EASTING: Read number on grid line immediately to left of point. Estimate tenths of a square from this line eastward to point.  
NORTHING: Read number on grid line immediately below point. Estimate tenths of a square from this line northward to point.  
MILITARY GRID REFERENCE (to nearest 1,000 metres): XN6547  
If reporting beyond 10' in any direction, prefix Grid Zone Designation as: 9VXN6547

TEN THOUSAND METRE  
UNIVERSAL TRANSVERSE MERCATOR GRID  
ZONE 9

THE DECLINATION OF THE COMPASS NEEDLE, 1953



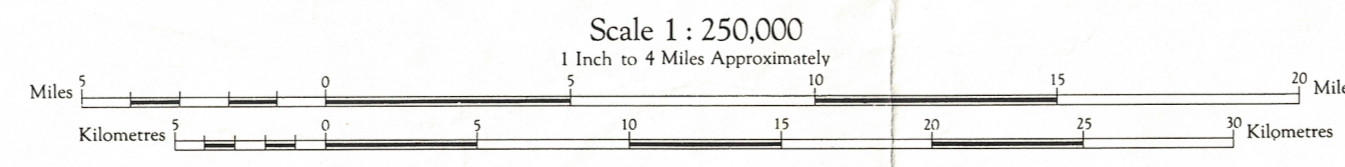
The declination of the compass needle at any place along a red line is the declination given on that red line. At other places the declination is between those given on the neighbouring red lines; that at the place marked A, the declination is between N. 52° E. and N. 52° 30' E. The magnetic declinations of the compass needle are increasing 4.5 minutes annually.

Base map by the Topographical Survey  
Dept. of Mines and Technical Surveys, 1947  
Revised, drawn and printed by the  
Army Survey Establishment, R.C.E. 1952-53

Transverse Mercator Projection  
North American Datum 1927  
Preliminary 1952

# McCONNELL CREEK

BRITISH COLUMBIA



REFERENCE

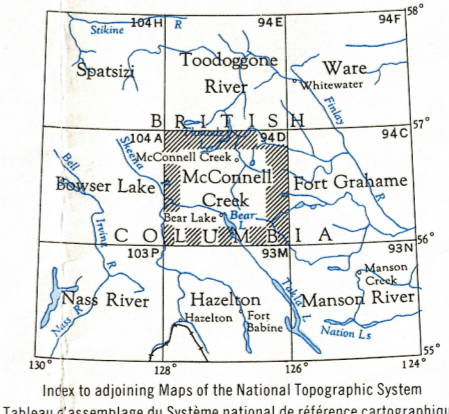
Road, Hard Surface, All Weather...	More than 2 Lanes	2 Lanes
Low Surface, All Weather...	More than 2 Lanes	2 Lanes
Low Surface, All Weather...	All Weather	Dist. Weather
Cart Track, Trail	Cart Track	Trail
Railway, Multiple Track	Single Track	
Boundary, International	Promised or Staked	Country or District
	Reservations, Indian, Military, etc.	

Copies may be obtained from the Canada Map Office,  
Department of Energy, Mines and Resources, Ottawa,  
or your nearest map dealer.  
© Canada Copyrights Reserved 1974

Ces cartes sont en vente au Bureau des Cartes du Canada,  
ministère de l'Énergie, des Mines et des Ressources, Ottawa,  
ou chez le vendeur le plus près.  
© Canada tous droits réservés

REFERENCE

Horizontal Control Point	Spot Elevation, in feet
Contours, Elevation	Forest, undisturbed
Depression	Swamp or Marsh
Approximation	Clear or Snowfield
Stream, Intermittent	Ferry
Dam	Falls
Airfield or Land	Lighthouse
Power Transmission Line	Water
	Landing Ground
	Anchorages



TOPOGRAPHICAL SURVEY DIRECTORATE  
SERVICE TOPOGRAPHIQUE  
DATE: 17-09-88  
Q.C. APPROVES RELEASE  
C.O. APPROUVE

McCONNELL CREEK  
94 D  
EDITION 3

REC. OF ALL NEGS SAME AS PREVIOUS PRINTING. REPRINT

1-716