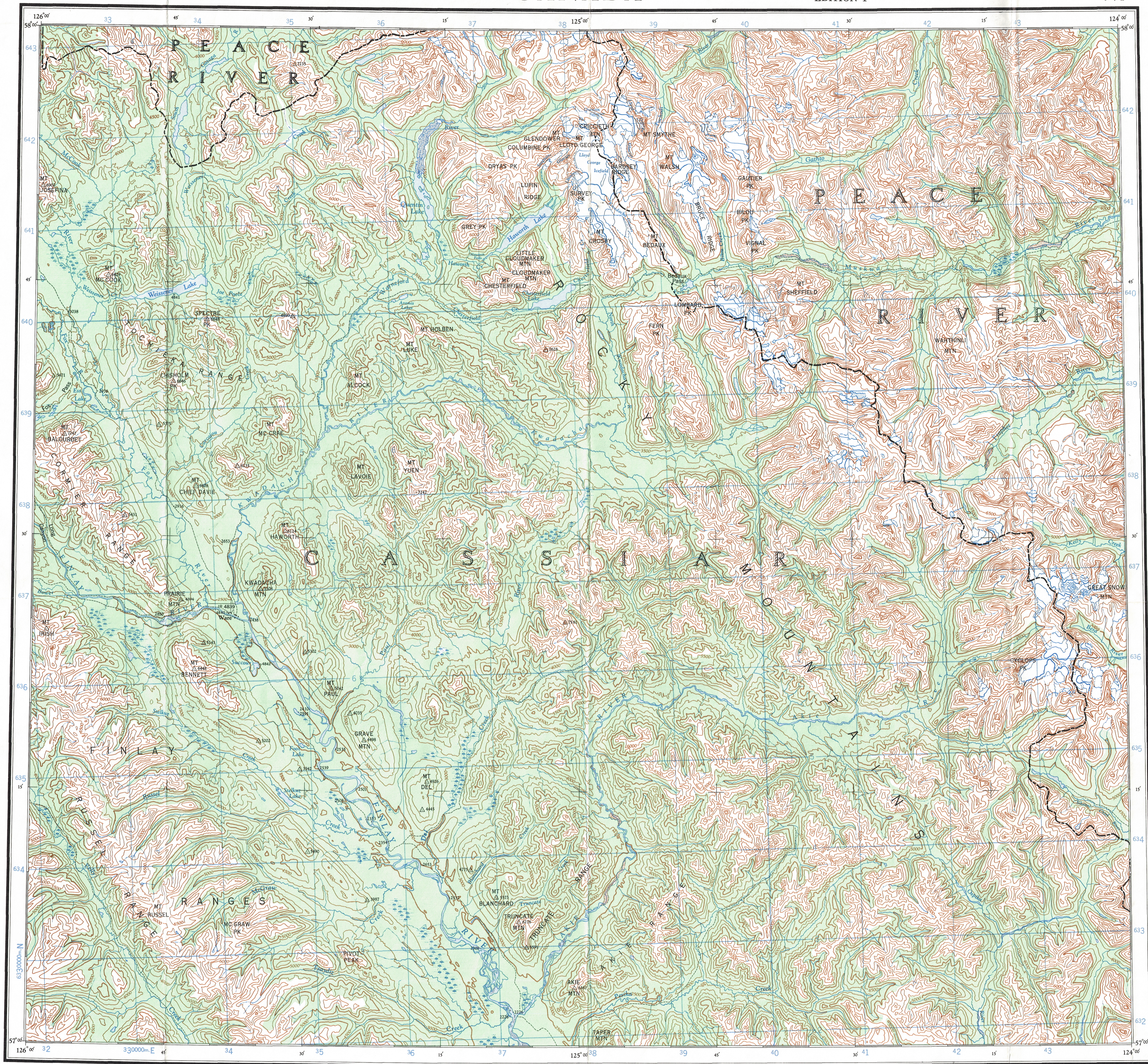


Ce document est le produit d'une numérisation par balayage de la publication originale.
This document was produced by scanning the original publication.

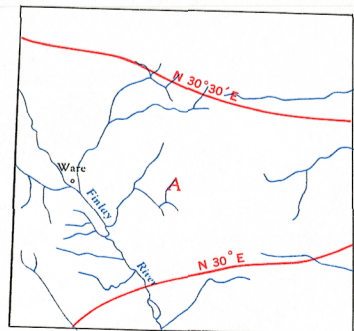
Military users, refer to this map as: **SÉRIE 4502 SÉRIE MAP 94 F CARTE**
Référence de la carte pour usage militaire: **EDITION 1 MCE ÉDITION**



GRID ZONE DESIGNATION	TO GIVE A STANDARD REFERENCE ON THIS SHEET TO NEAREST 1000 METRES
10V	
100 000 M. SQUARE IDENTIFICATION	SAMPLE POINT TRIANGULATION STATION
CWDV 640	CU 4 9 4
CUDU	
40	
330000	SAMPLE REFERENCE CU4941
	10VCU4941

TEN THOUSAND METRE
UNIVERSAL TRANSVERSE MERCATOR GRID
ZONE 10

THE DECLINATION OF THE COMPASS NEEDLE, 1954




The declination of the compass needle at any place along a red line is the declination given on that red line. At other places the declination is between those given on the neighbouring red lines, then on the place marked A, the declination is between N. 10° E. and N. 10° 30' E. The yearly declination of the compass needle is decreasing 5' minutes annually.

Surveyed, compiled, drawn and printed by the ARMY SURVEY ESTABLISHMENT R.C.E., 1949/54.
Aerial photography by the R.C.A.F., 1949.

WARE
BRITISH COLUMBIA

Scale 1 : 250,000
1 Inch to 4 Miles Approximately



REFERENCE

Road, Main Surface, All Weather	More than 2 Lanes	2 Lanes	1 Lane
"	Less than 2 Lanes	Wash or Mud	"
"	All Weather	Dry Wash	"
"	Less than 2 Lanes	"	"
Cart Track, Trail	Cart Track	Trail	"
Railway, Multiple Track	"	"	"
"	Single Track	"	"
Boundary, International	"	"	"
"	Province or State	"	"
"	County or District	"	"
"	Reservations, Indian, Military, etc.	"	"

Copies may be obtained from the Canada Map Office,
Department of Energy, Mines and Resources, Ottawa,
ou chez le vendeur le plus près.

© Canada Copyrights Reserved 1977

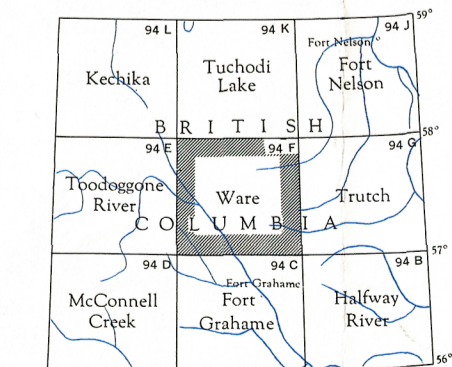
Ces cartes sont en vente au Bureau des Cartes du Canada,
ministère de l'Énergie, des Mines et des Ressources, Ottawa,
ou chez le vendeur le plus près.

© Canada 1977, tous droits réservés

Contour interval 500 Feet
All Elevations in Feet above Mean Sea Level.
North American Datum 1927
Preliminary 1952
Transverse Mercator Projection.

REFERENCE

Horizontal Control Point	Spot Elevation, in feet	124
Contour, Elevation	Forest, undisturbed	"
"	Depression	"
"	Approximate	"
Glacier or Snowfield	Swamp or Marsh	"
Stream, Intermittent	"	"
Dam	Ferry	"
Stream, Falls	Lighthouse	"
Airfield, in land	Windmill	"
Power Transmission Line	Landing Ground	"
"	Anchorages	"



Index to adjoining Maps of the National Topographic System
Tableau d'assemblage du Système national de référence cartographique

TOPOGRAPHICAL SURVEY DIRECTORATE
SERVICE TOPOGRAPHIQUE
DATE 2-12-85
Q.C. APPROVES RELEASE
C.Q. APPROUVE

WARE
94 F
EDITION 1

REPRINT

94-F